

Ward Profiles

2023

Werneth

Published June 2023

Uses data aggregated to ward boundaries that came into force in May 2023

Data Insight & Intelligence Team

Strategy & Performance Service

StrategyandPerformance@oldham.gov.uk



Oldham
Council

Summary

Werneth

Population increased by 21% between 2011 and 2021.

48% Pakistani, 20% Bangladeshi, 16% White. Only ward where White is not 1st or 2nd largest ethnic group.

GLD is below the Oldham average; however Attainment 8 (GCSE) is above the Oldham average.

Median household income is lower than the Oldham average, and the gap widened between 2021 and 2022.

The 2nd highest rate of fuel poverty in the borough (26%).

Rate of obesity in Year 6 (41%) is 1% higher than the Oldham average (40%).

Population

Werneth

Population: **14,981**

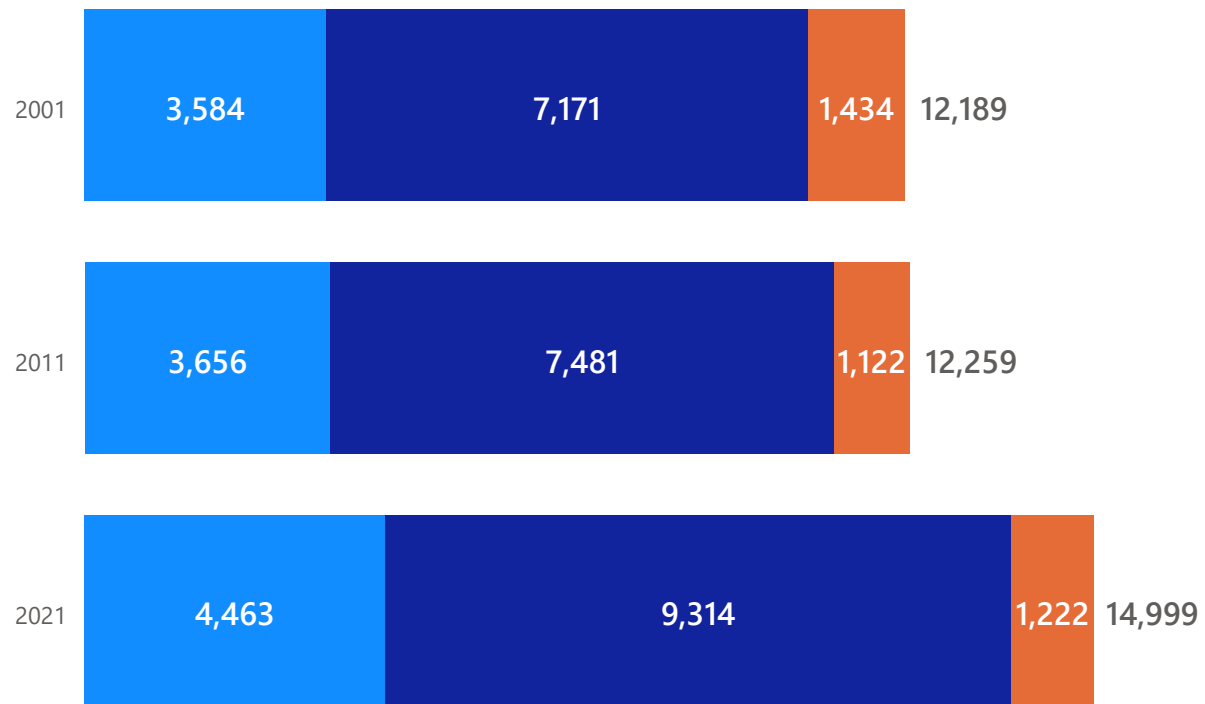
Change Since 2011: **21%**

Population Pyramid



Source: Census 2021

Age Bands



● 0 - 15 ● 16 - 64 ● 65+ Source: Census 2001,2011,2021

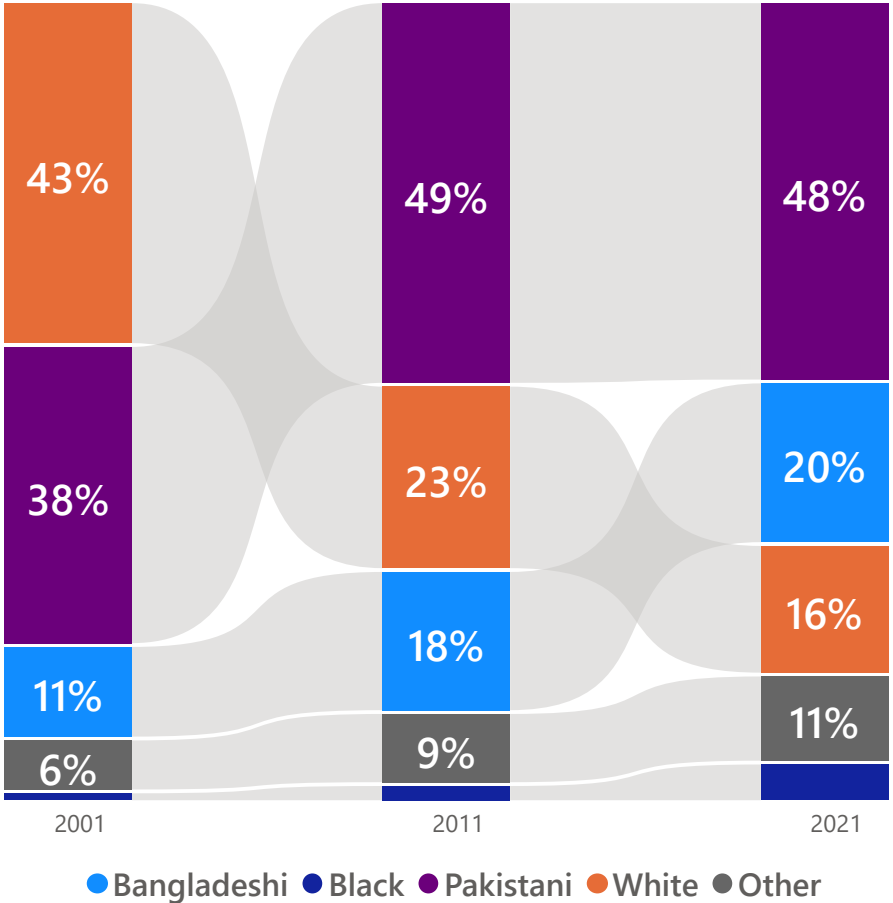
Ethnicity

Werneth

White: 16%

Non White: 84%

Ethnicity by Year (Percentage)



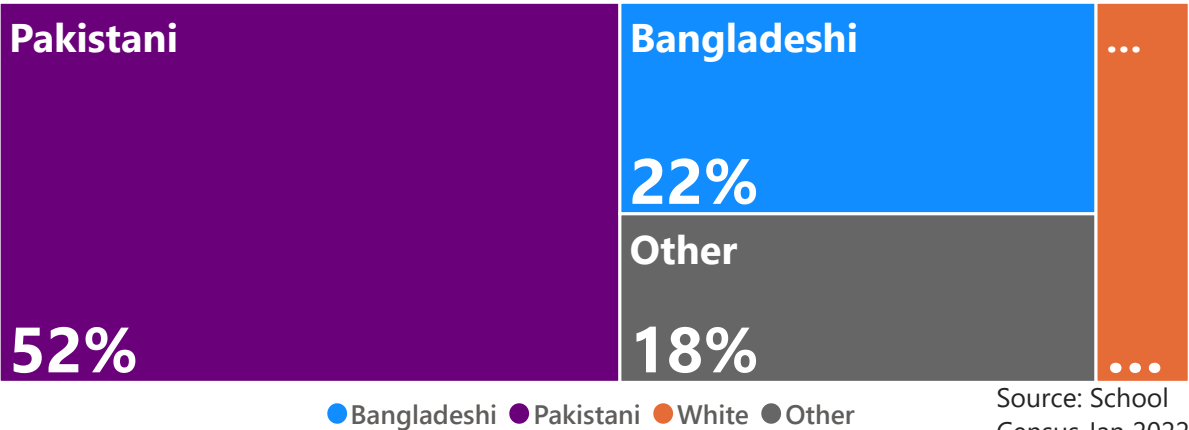
Source: Census 2001, 2011, 2021

Ethnicity - Comparators

Area	White	Pakistani	Bangladeshi	Other
Werneth	16.2%	48.1%	20.3%	15.3%
Oldham	68.1%	13.5%	9.0%	9.4%
England	81.0%	2.8%	1.1%	15.1%

Source: Census 2021

Ethnicity - School Age



Source: School Census Jan 2022

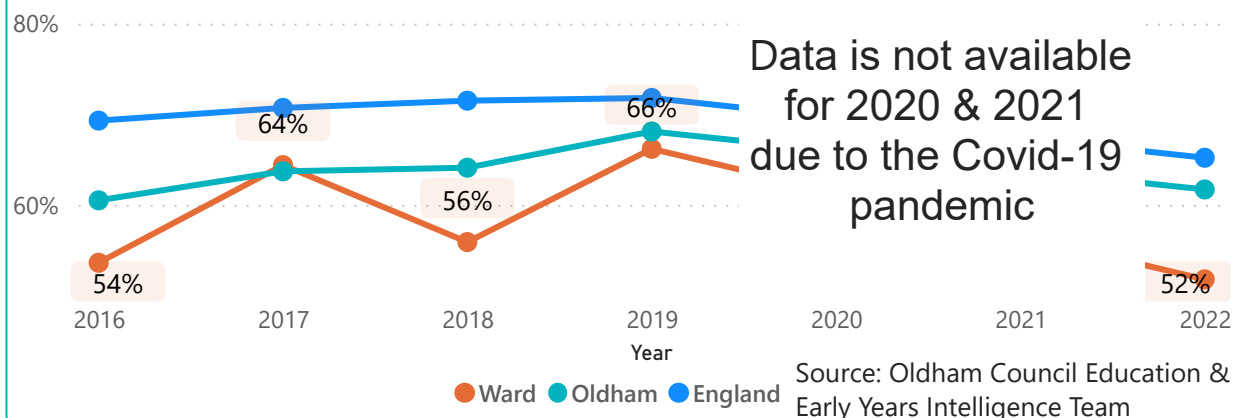
Education

Werneth

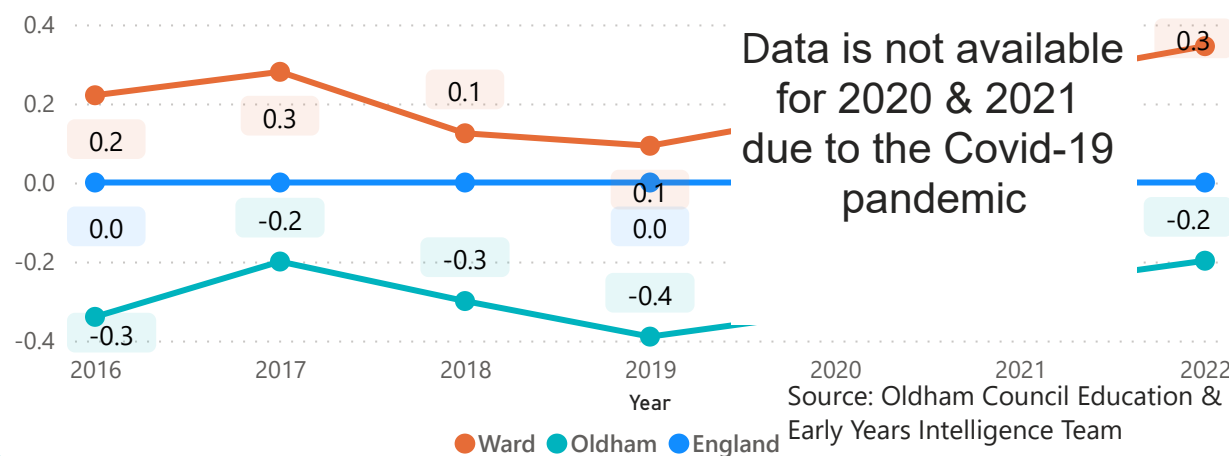
GLD: 52%

Attainment 8: 47


Children achieving a good level of development by the end of reception



Progress 8 (KS2 to GCSE)



Attainment 8 (GCSE)



Economy

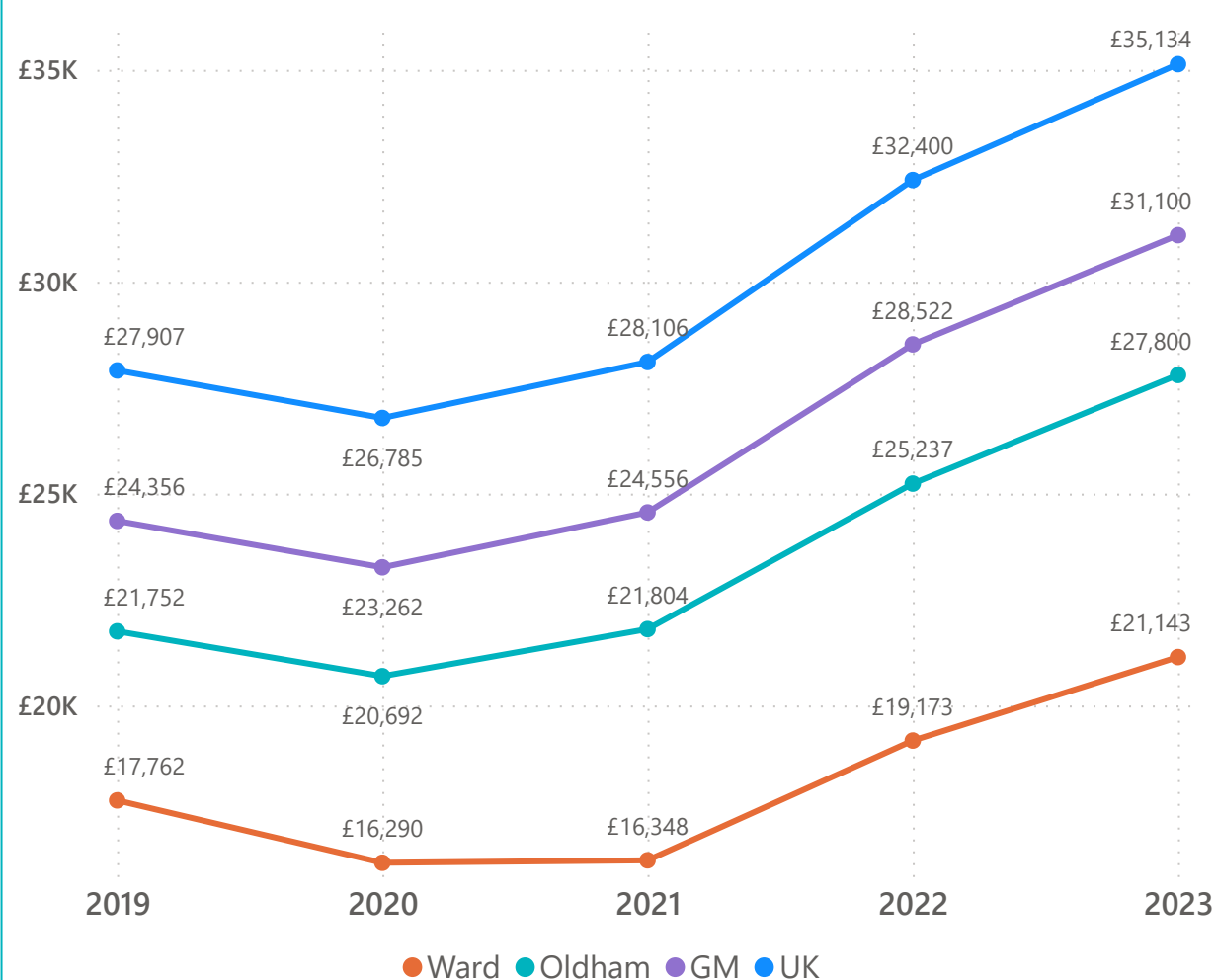
Werneth

Median Household Income: **£21,143**

Unemployment: **10%**

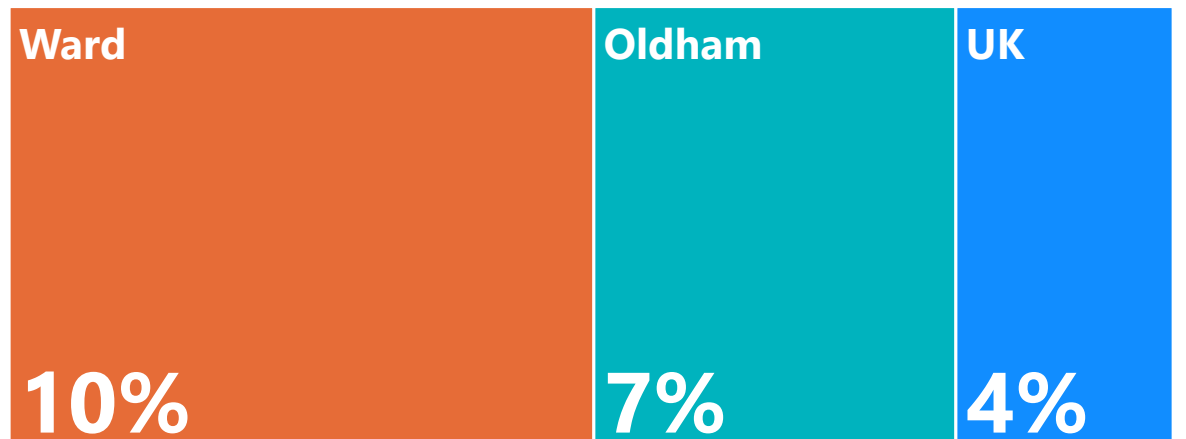
Source: CACI 2023

Median Household Income

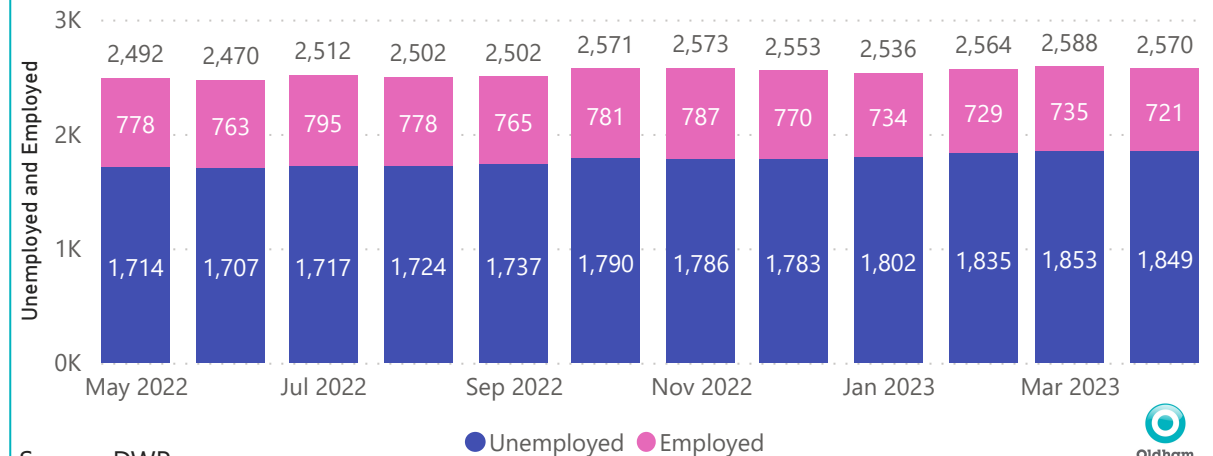


Source: DWP

Unemployment



Universal Credit Claimants



Source: DWP



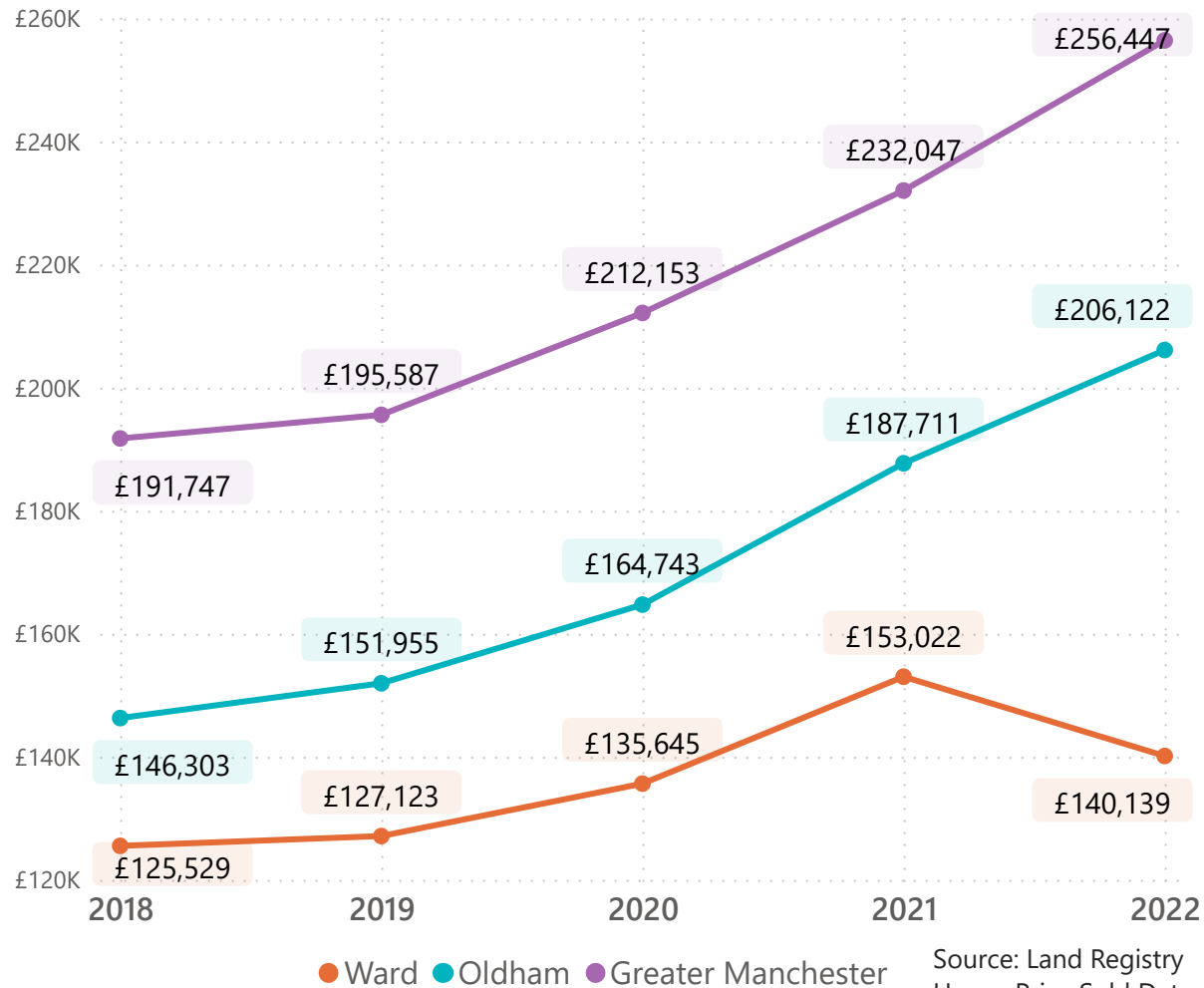
Housing

Werneth

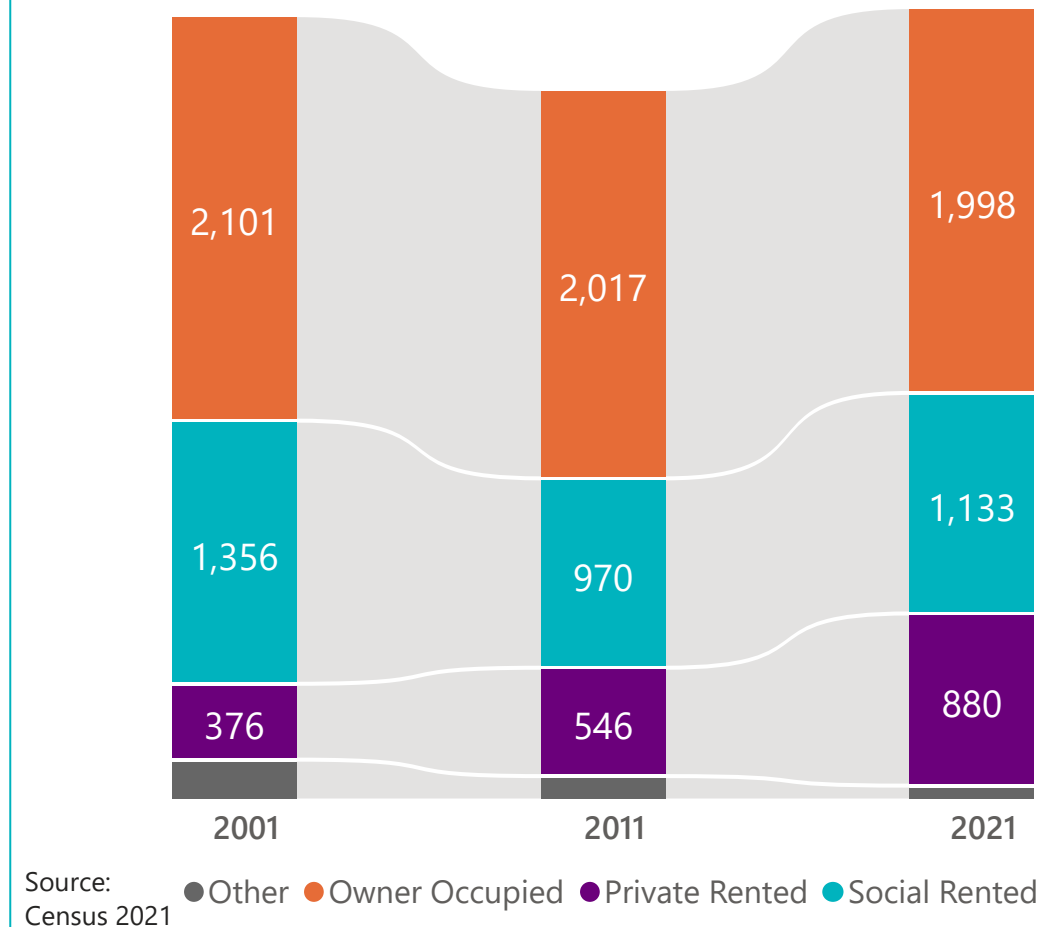
Fuel Poverty: 26%

Overcrowded: 23%

Average House Price



Housing Tenure by Year



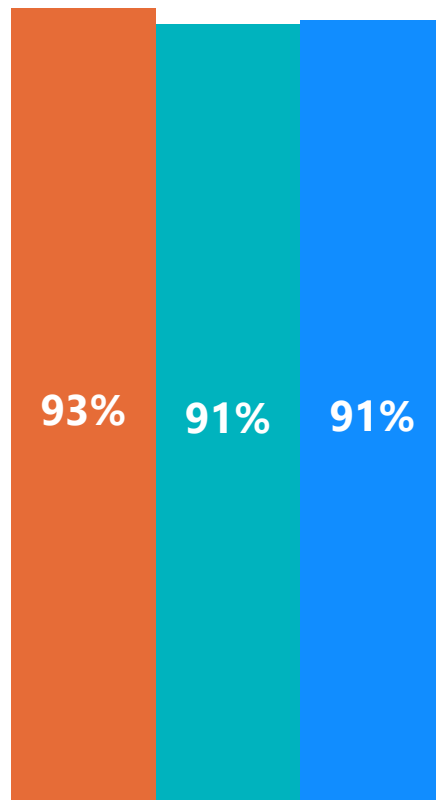
Community

Werneth

Registered to Vote: **93%**

Local Election Turnout: **54%**

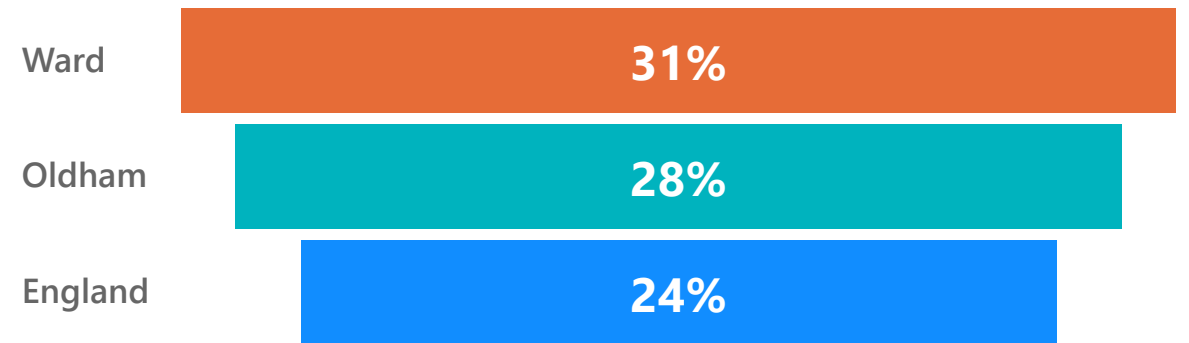
Adult Population Registered to Vote



● Ward ● Oldham ● England

Source: OMBC Elections Data, Census 2021

Households with No Car or Van



Source: Census 2021

Local Election Results

Source: OMBC Elections data



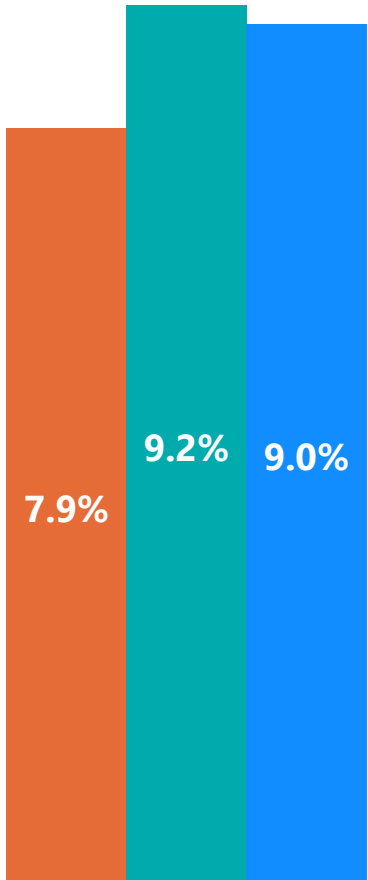
● Alliance ... ● Conserv... ● Failswor... ● Green ● Indepe... ● Labour ● Lib Dem ● National... ▶

Health

Werneth

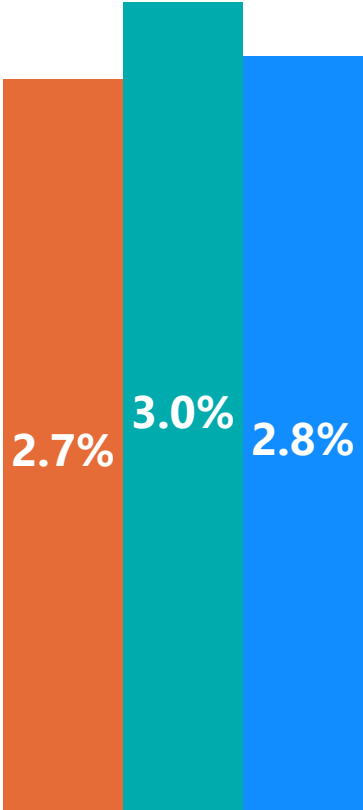
Provides any unpaid care

Source: 2021 Census



● Ward ● Oldham ● England

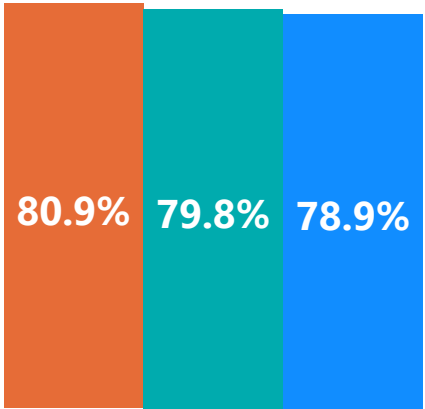
Provides 50+ hours of unpaid care per week



● Ward ● Oldham ● England

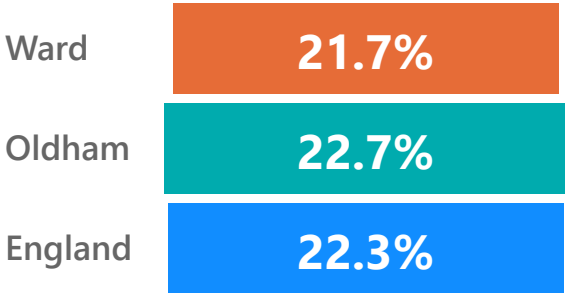
General Health 'Good' or 'Very Good'

Source: Self-reported in the 2021 Census

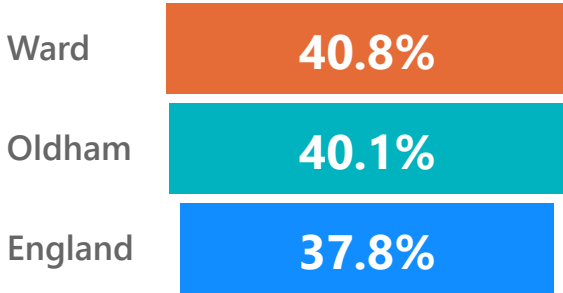


● Ward ● Oldham ● England

Obesity in Reception



Obesity in Year 6



Source: Ward & Oldham pooled data 2018/19, 2019/20, 2021/22 England data 2021/22, National Child Measurement Programme

