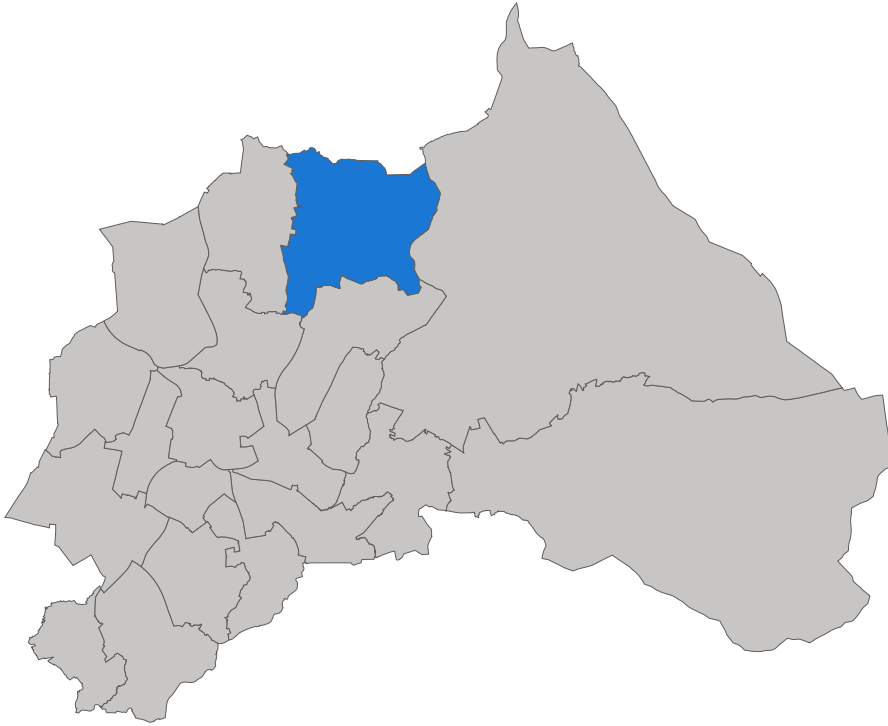




Shaw Ward: Location



Shaw Ward: An Introduction

The Shaw ward hosts the district centre with a thriving retail community. There is also a well-loved library, Children's Centre and Lifelong Learning Centre which are valuable and well used community resources.

Shaw has a very strong local identity and the ward profiles tell us that there is above average satisfaction rate amongst resident with Shaw as a place to live.

Shaw ward has a significant area of green space with Crompton Moor, Dunwood Park and George St playing fields, all providing leisure and wellbeing opportunities for local residents. There are also high levels of community involvement in these areas with very active volunteer groups who care passionately about the local environment and the local community.

Shaw hosts two of the boroughs largest employers which brings much valued local employment opportunities, but on the flip side, also brings heavy traffic and congestion which some residents can find a nuisance.

There is a very active Events group which working with ward members organise our annual and ever popular Christmas lights event.

Current Councillors

Name	Political party
Marc Hince	Independent Group
Lisa Navesey	Independent Group
Howard Sykes MBE	Liberal Democrats

Select Ward

Shaw



Ward Profiles: Population



10,094

Total Population



-366

Change Since 2011



52.1%

% Female



43.5

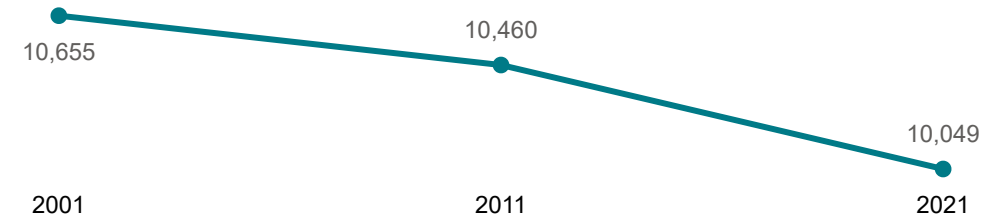
Median age



Age Structure




Population by Year



Broad Age Bands

Broad Age Band ● Aged 0 to 15 ● Aged 16 to 64 ● Aged 65+

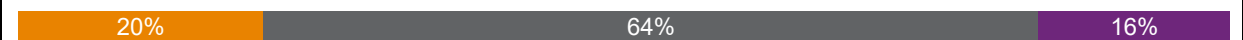
Ward



Oldham



Greater Manchester



Select Ward

Ward Profiles: Ethnicity



Shaw



89%

White British 2021

11%

Minority Ethnic Groups 2021

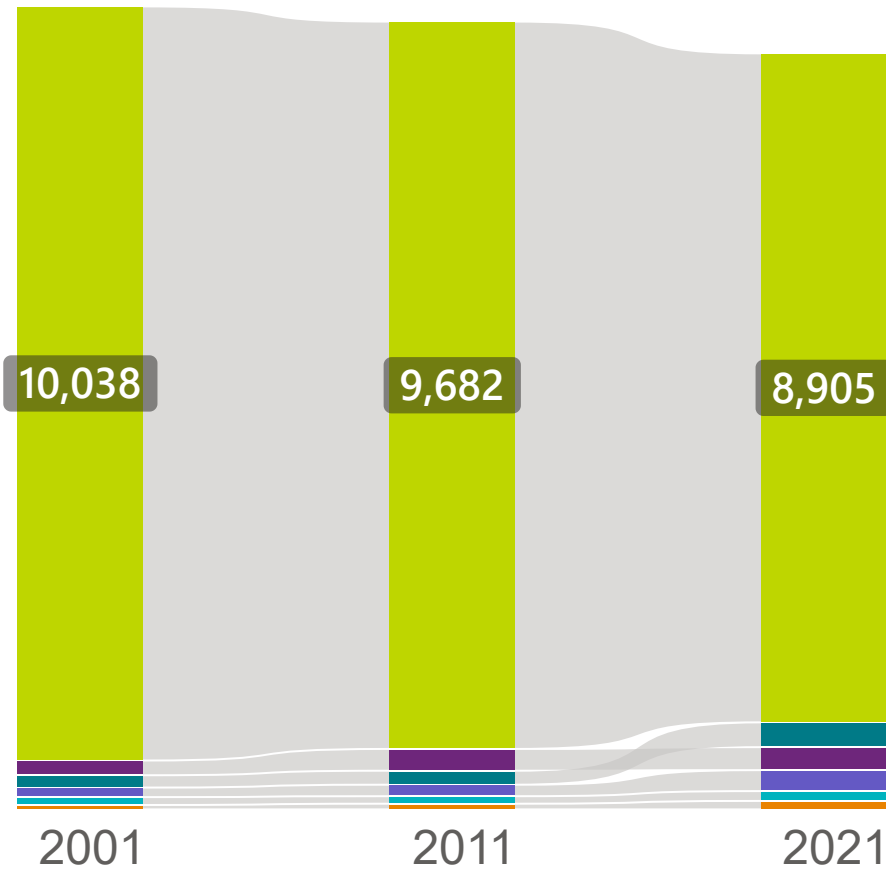
79%

White British School Age 2024

21%

Minority Ethnic Groups School Age 2024

Larger Groups by Year



White: Other White: British Pakistani Other Black Bangladeshi

Large Ethnic Groups: Ward

Group Bangladeshi Black Other Pakistani White: British White: Other



Oldham



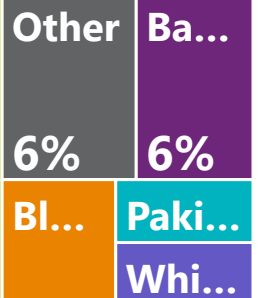
Greater Manchester



Larger Groups - School Age

White British

80%



Group White British Other Bangladeshi Black Pakistani White Other

Select Ward

Shaw



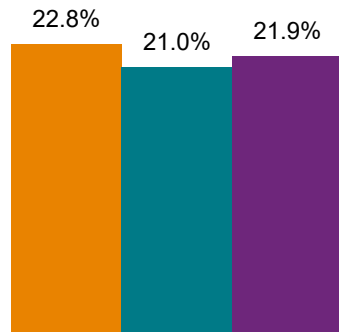
Ward Profiles: Health

5

Reception Obesity ward rank (out of 20)

Reception Overweight/obesity

Ward Oldham England

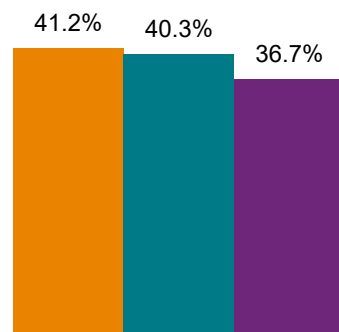


10

Year 6 Obesity ward rank (out of 20)

Year 6 Overweight/obesity

Ward Oldham England

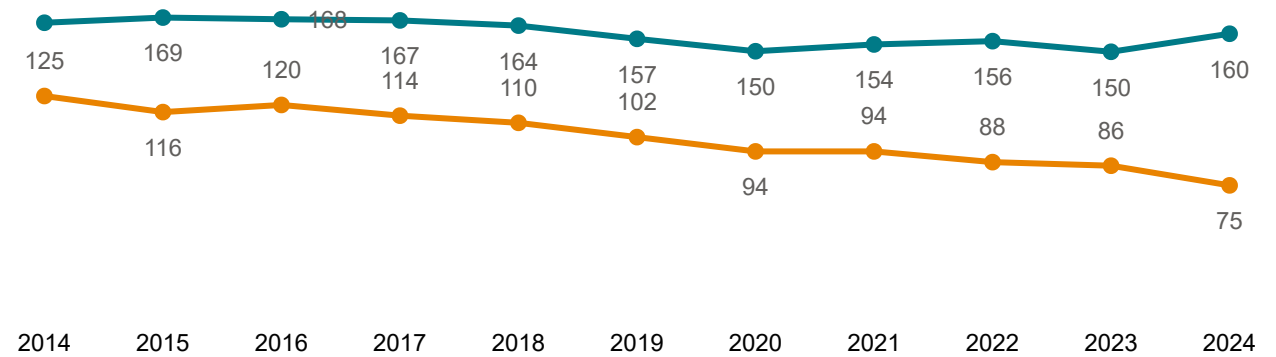


75

Number of births last year

Number of Births by Year

Number of Births Oldham Average

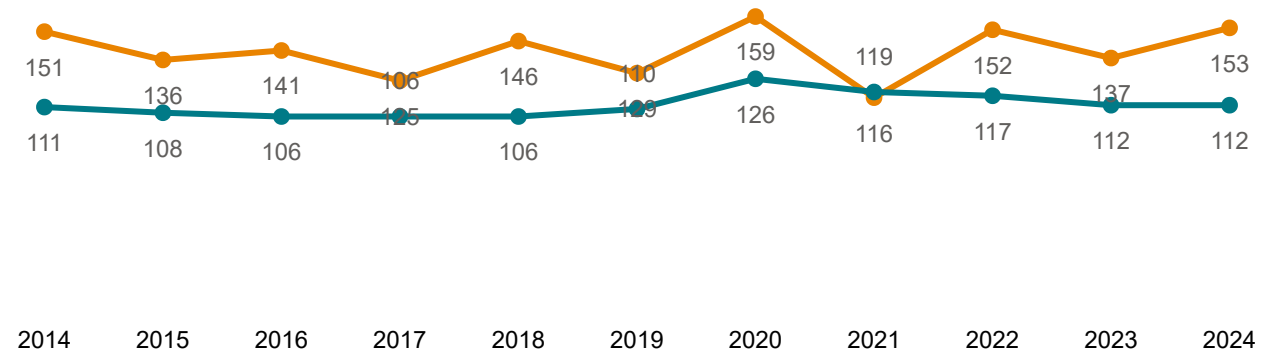


153

Number of deaths last year

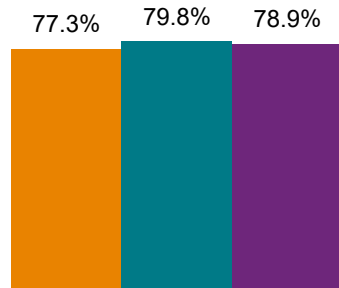
Number of Deaths by Year

Ward Oldham Average



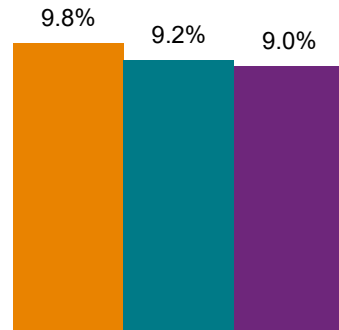
General Health 'Very Good' or 'Good'

Ward Oldham England



Residents providing unpaid care

Ward Oldham England



Select Ward

Shaw



Ward Profiles: Education



71%

Good Level of Development %

44

Attainment 8 Average Score GCSE

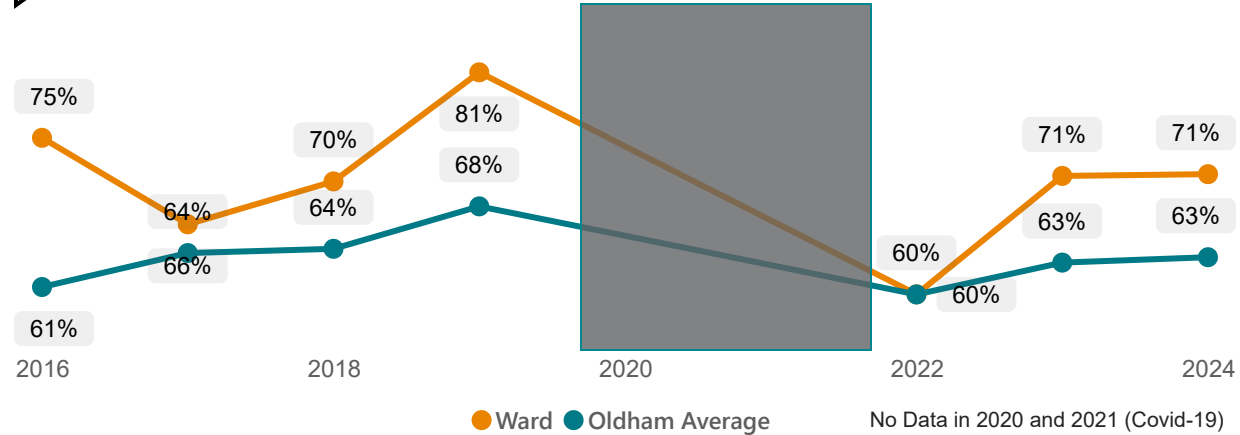
-0.15

Progress 8 Average Score GCSE

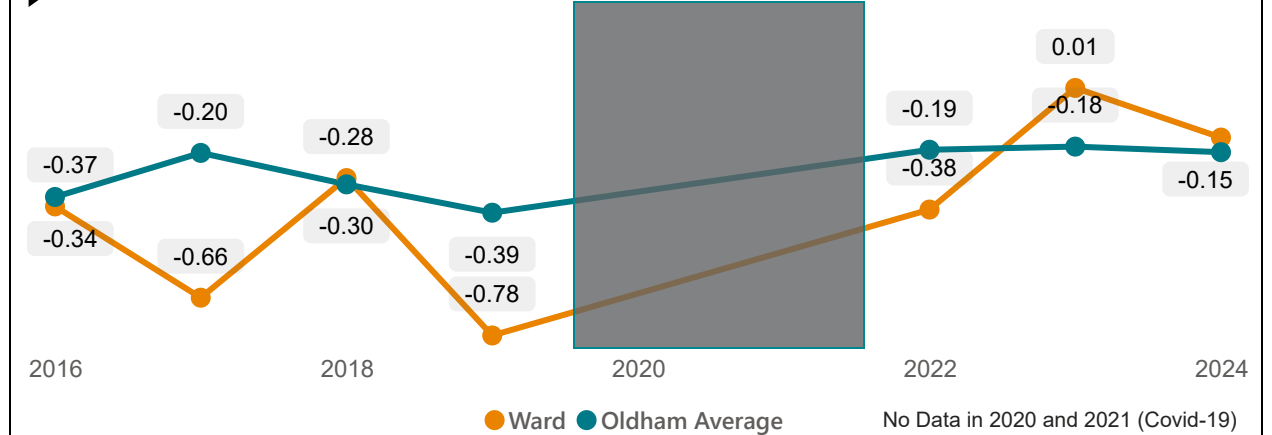
21%

No Qualifications (Aged 16+)

% Achieving Good Level of Development (end of reception)



Progress 8 Average Score



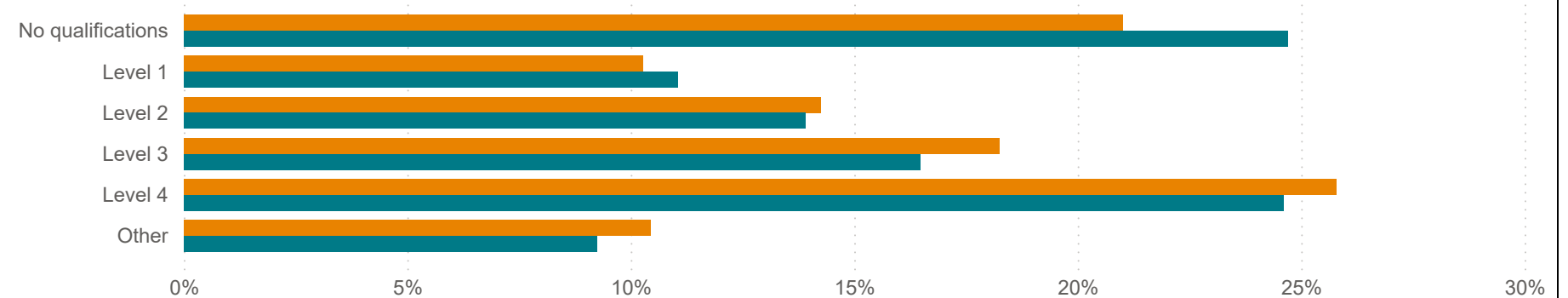
Attainment 8 Average Score

Ward Average Oldham Average



Highest Level of Qualification 2021

Ward Oldham Average



Select Ward

Shaw



Ward Profiles: Economy



4.6%

16-64 Unemployment Rate



8.4%

18-24 Unemployment Rate



3.8%

NEET Rate 16 & 17 Year-Olds



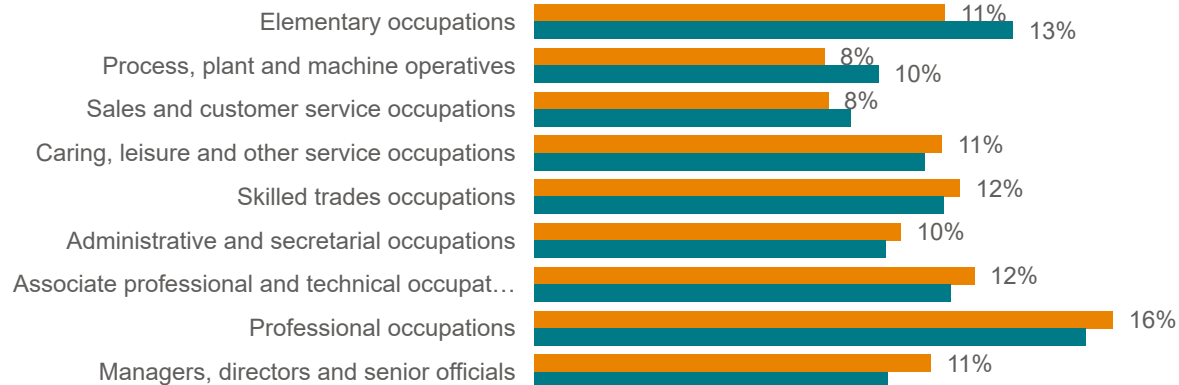
£35,059

Median Equivalised Household Income

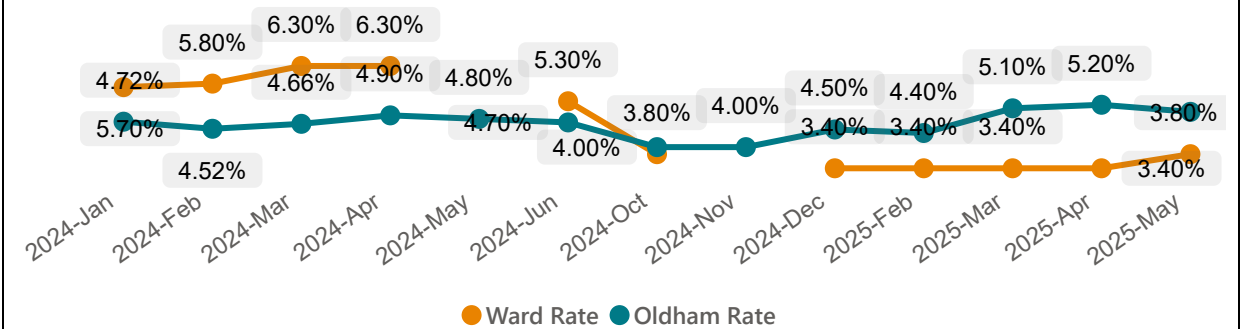


Occupation 2021

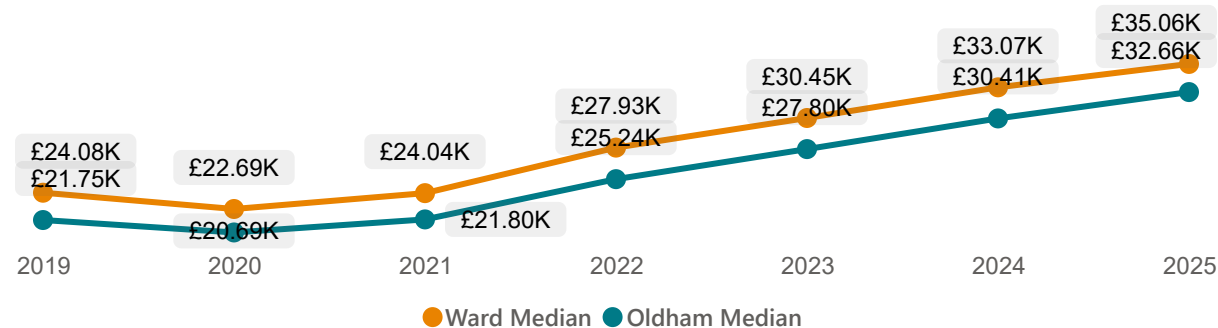
● Ward % ● Oldham %



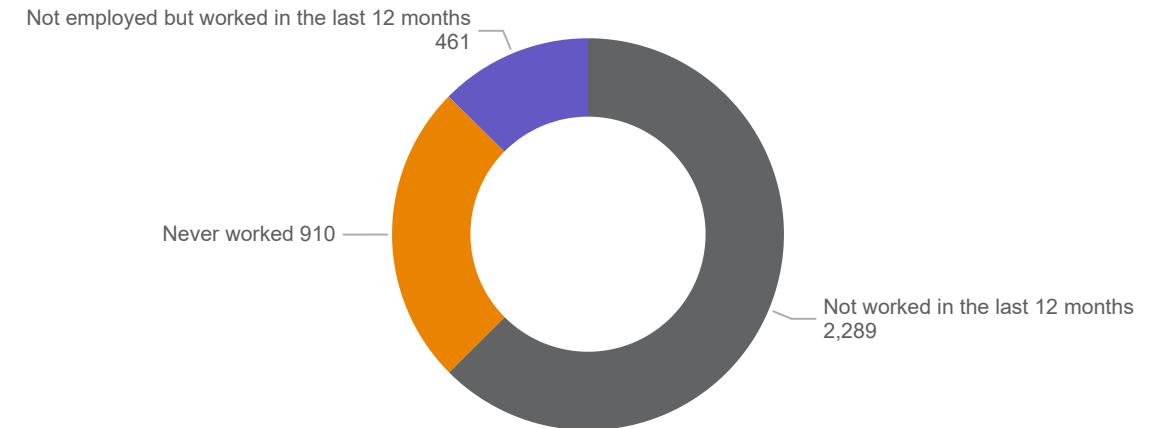
NEET Rate 16 & 17 Year-olds



Median Equivalised Household Income



Unemployment History of those not employed - Census 2021

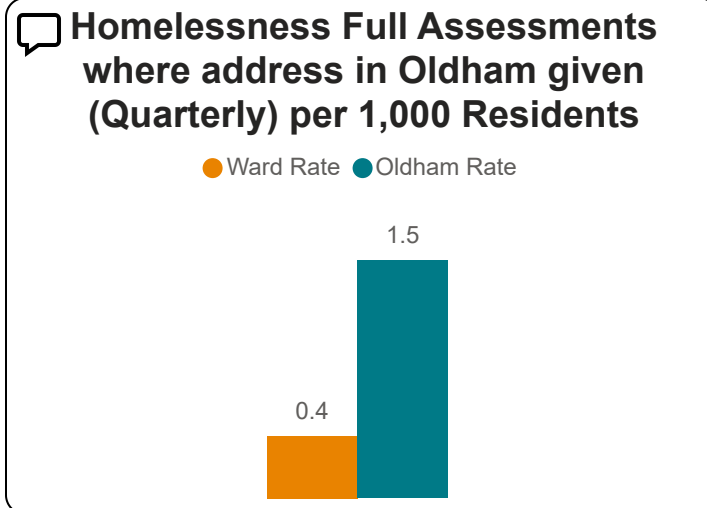
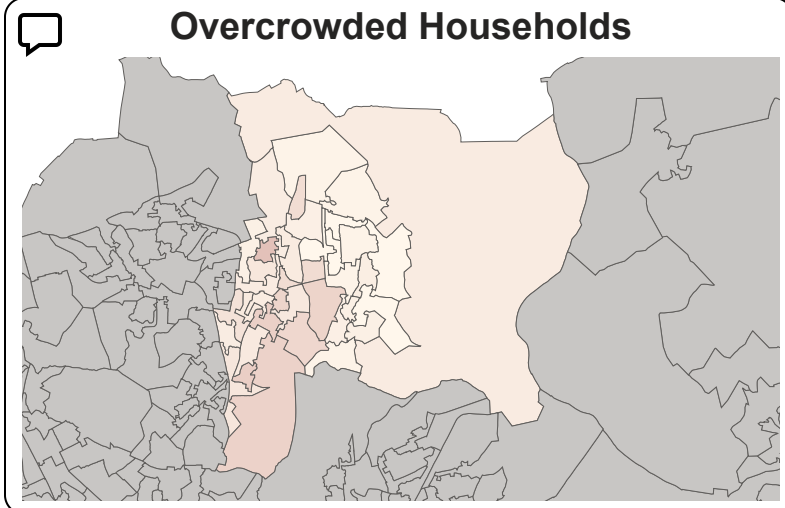
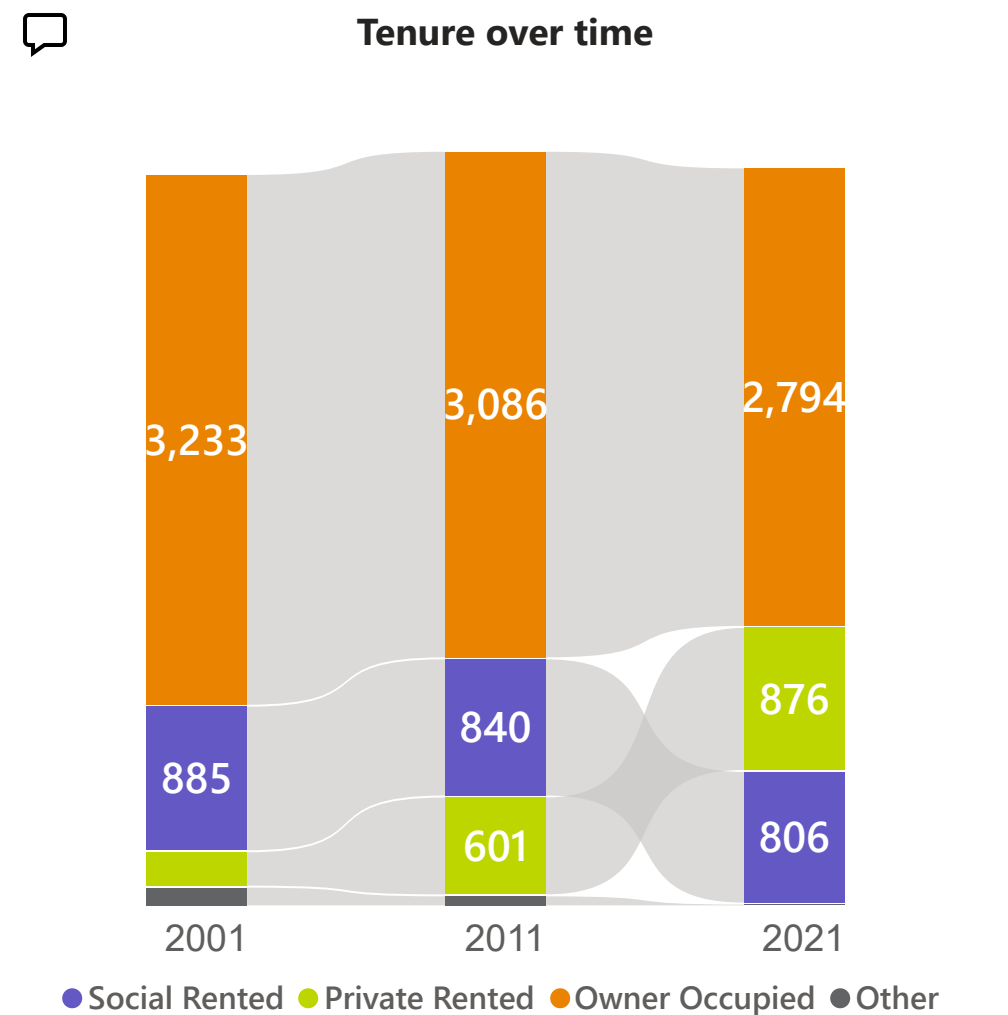
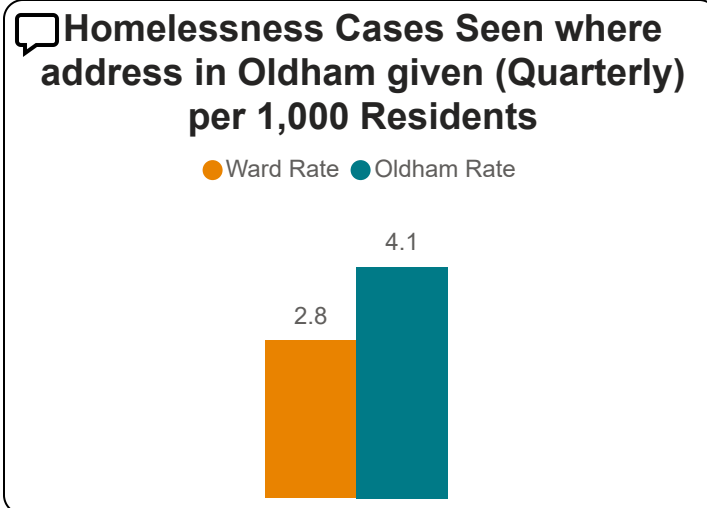
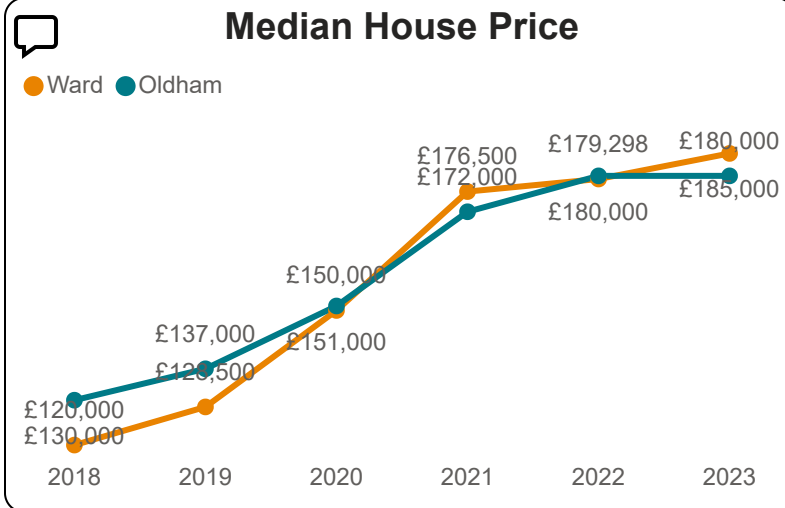
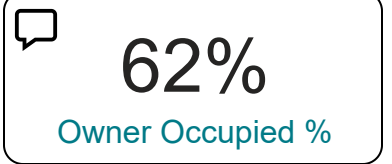
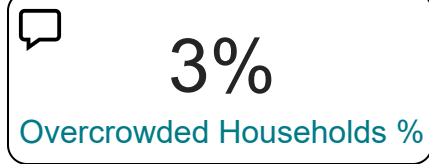
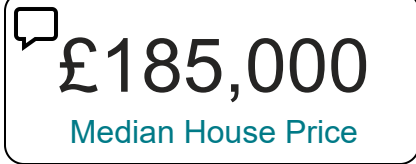


Select Ward

Shaw



Ward Profiles: Housing



Select Ward

Shaw



Ward Profiles: Community & Crime



92%

Registered to Vote



33%

Local Elections Turnout



2,842

Total Reported Crimes 2021-2023

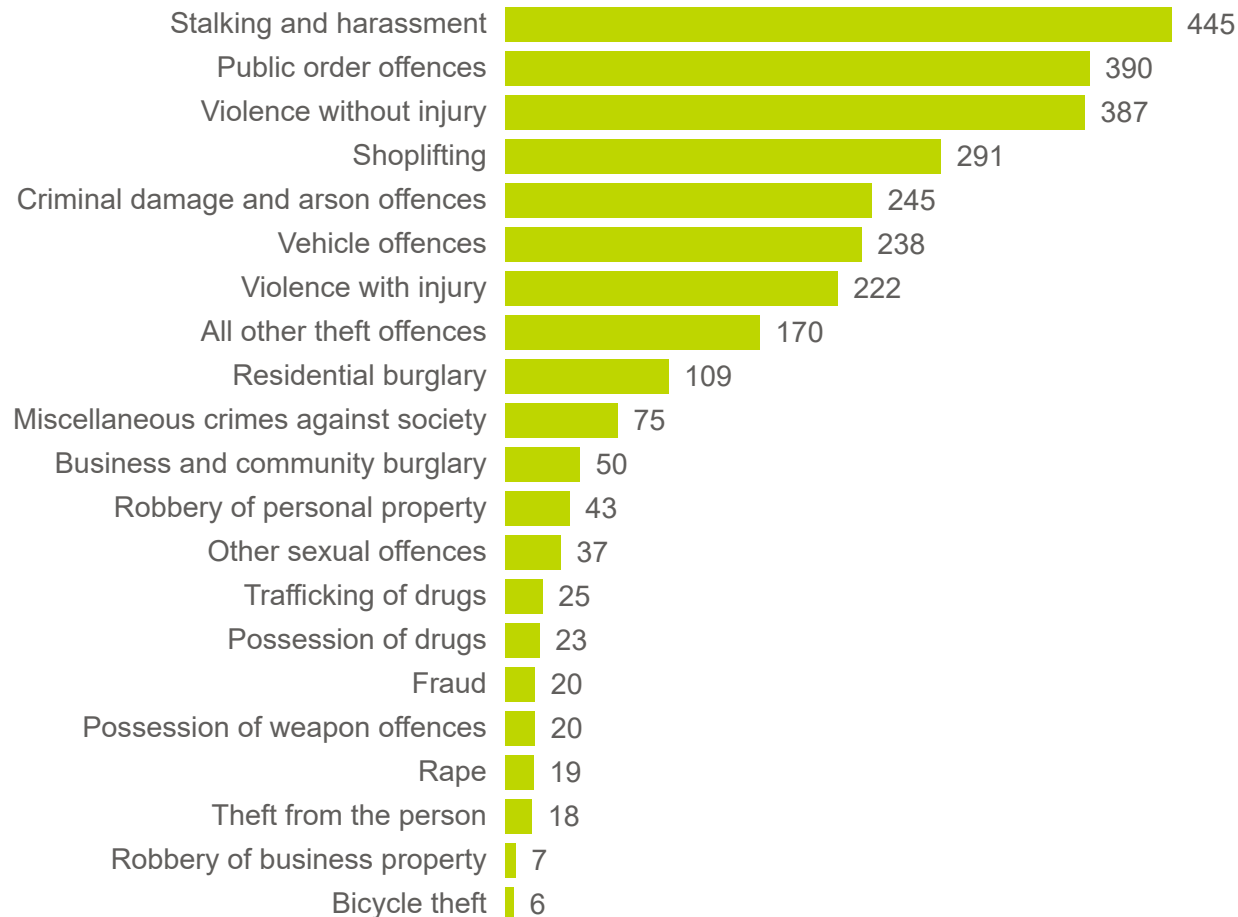


14%

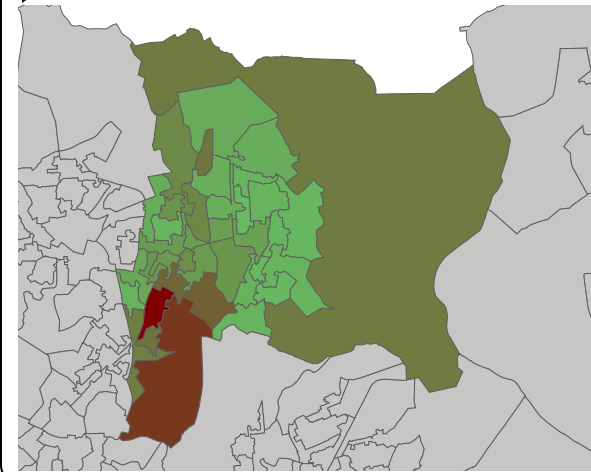
Reported Crimes per year: % of population



Reported Crimes 2021-23 by Category



Reported Crime Rate



Crime Map Information

The map (and chart to the left) use data on all crimes recorded between 1st April 2021 and 31st March 2023. The areas of the map are coloured according to the crime rate per head of the population per year. Lower rates are green, middle rates are brown, and higher rates red. It is not possible to show background mapping at the moment, but hovering over an area gives the name of the neighbourhood.



Trust



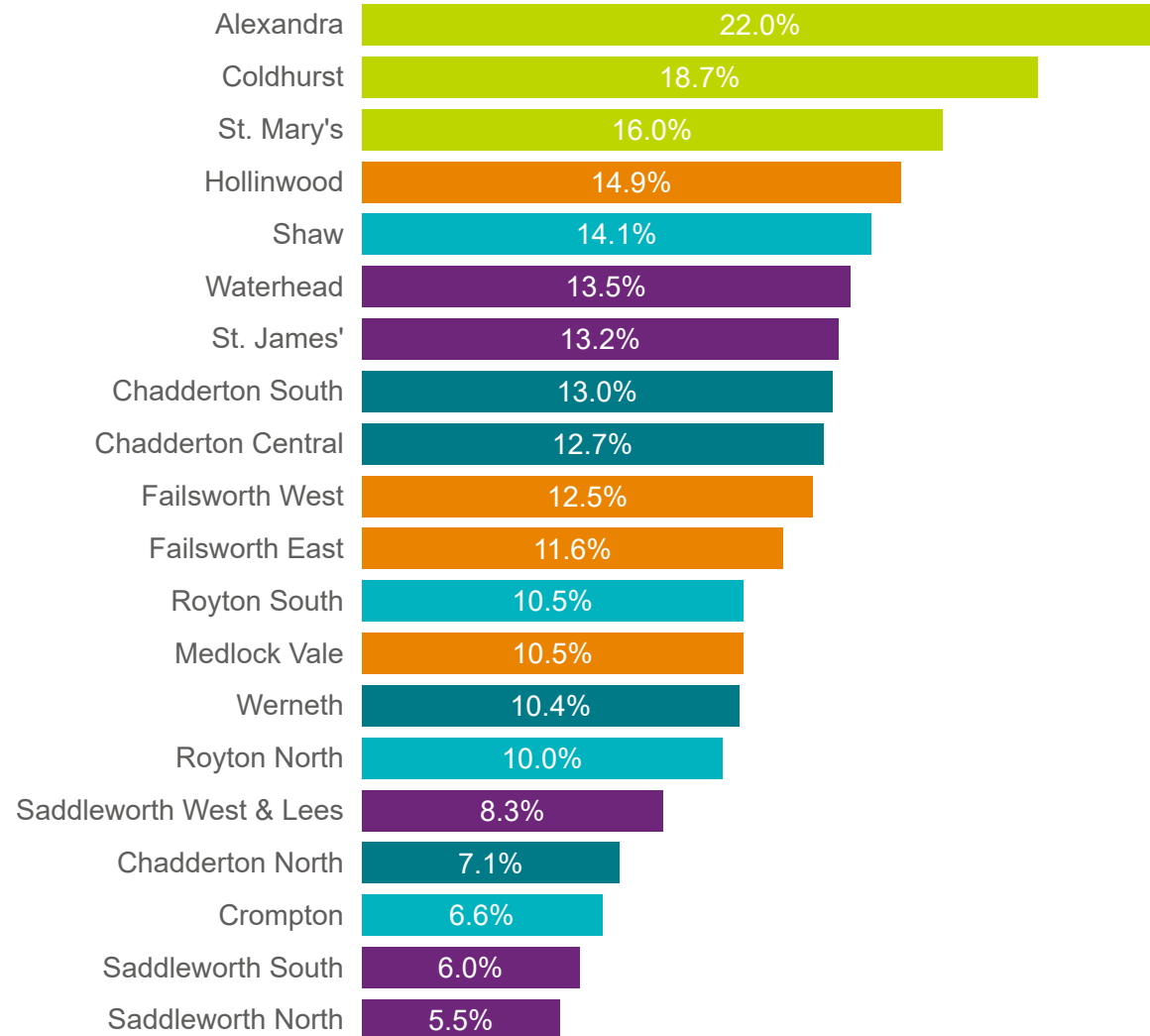
Trust Map Information

The map to the left shows data from [work by the 'Onward' organisation](#) that measures social trust. They surveyed residents, asking if others could be trusted. Where values are positive (coloured green), people tended to trust more. Negative values (red) are where people tend not to trust others. Grey areas are mainly or wholly in a different ward. The areas are Middle Super Output Areas (statistical areas)

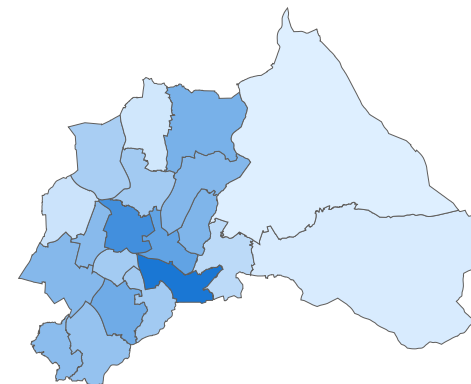
Ward Profiles: All Ward Comparisons

Reported Crime Rate by Ward and District

District ● Central ● East ● North ● South ● West



Reported Crime Rate	Good Level of Development	Overweight or Obese - Rece...	Owner Occupied Accommodation
Registered to Vote	GCSE - Attainment8	Overweight or Obese - Year 6	Social Rented Accommodation
Turnout Local Elections	GCSE - Progress8	Health "Good" or "Very Good"	Minority Ethnic Groups
Youth Unemployment...	Adults with No Qualifications	Overcrowded Accommodation	Median Age
Unemployment Rate	Number of Births	Median House Price	Change in Population Sin...
Median Income	Number of Deaths	Privately Rented Accommodation	NEET rate 16 & 17 year-olds



On this page you're selecting a **measure** rather than a ward.

Choose your measure from the list above, and both the map and the chart will show the value of all wards.

Darker colours on the map represent higher values of the measure.

Select Ward

Shaw



Ward Profiles: Summary



Lower Values



Shaw

Other Wards

Higher Values

Lower Values

Higher Values

Population change since 2011



Unemployment Rate



Percentage of residents from Minority Ethnic Groups, 2021



Homelessness Cases Seen Rate



Median Age



No Qualifications 2021




Number of Births Last Year



Average Progress 8 Score at GCSE



Overcrowded Households



Reported Crimes 2021-23 as a % of population



Median House Price



Local Elections Turnout %



% of Households in Privately Rented Accommodation, 2021



Year 6 Obesity %



Ward Profiles: Sources & Notes



Section	Measure	Data Date	Source Organisation	Source Dataset	Source URL
About the Ward	Current Councillors	May 2024	Oldham Council		
About the Ward	Introduction	2024	Oldham Council	Oldham Council Districts Team	
Population	% Female	2022	ONS	Small Area Mid-Year Estimates	https://www.ons.gov.uk/peoplepopulationandcommunity/populationandmigration/populationestimates/bulletins/uasmallareapopulationestimates/previousReleases
Population	Broad Age Bands	2022	ONS	Small Area Mid-Year Estimates	https://www.ons.gov.uk/peoplepopulationandcommunity/populationandmigration/populationestimates/bulletins/uasmallareapopulationestimates/previousReleases
Population	Change since 2011	2011-2022	ONS	Small Area Mid-Year Estimates	https://www.ons.gov.uk/peoplepopulationandcommunity/populationandmigration/populationestimates/bulletins/uasmallareapopulationestimates/previousReleases
Population	Median Age	2022	ONS	Small Area Mid-Year Estimates	https://www.ons.gov.uk/peoplepopulationandcommunity/populationandmigration/populationestimates/bulletins/uasmallareapopulationestimates/previousReleases
Population	Population	2022	ONS	Small Area Mid-Year Estimates	https://www.ons.gov.uk/peoplepopulationandcommunity/populationandmigration/populationestimates/bulletins/uasmallareapopulationestimates/previousReleases

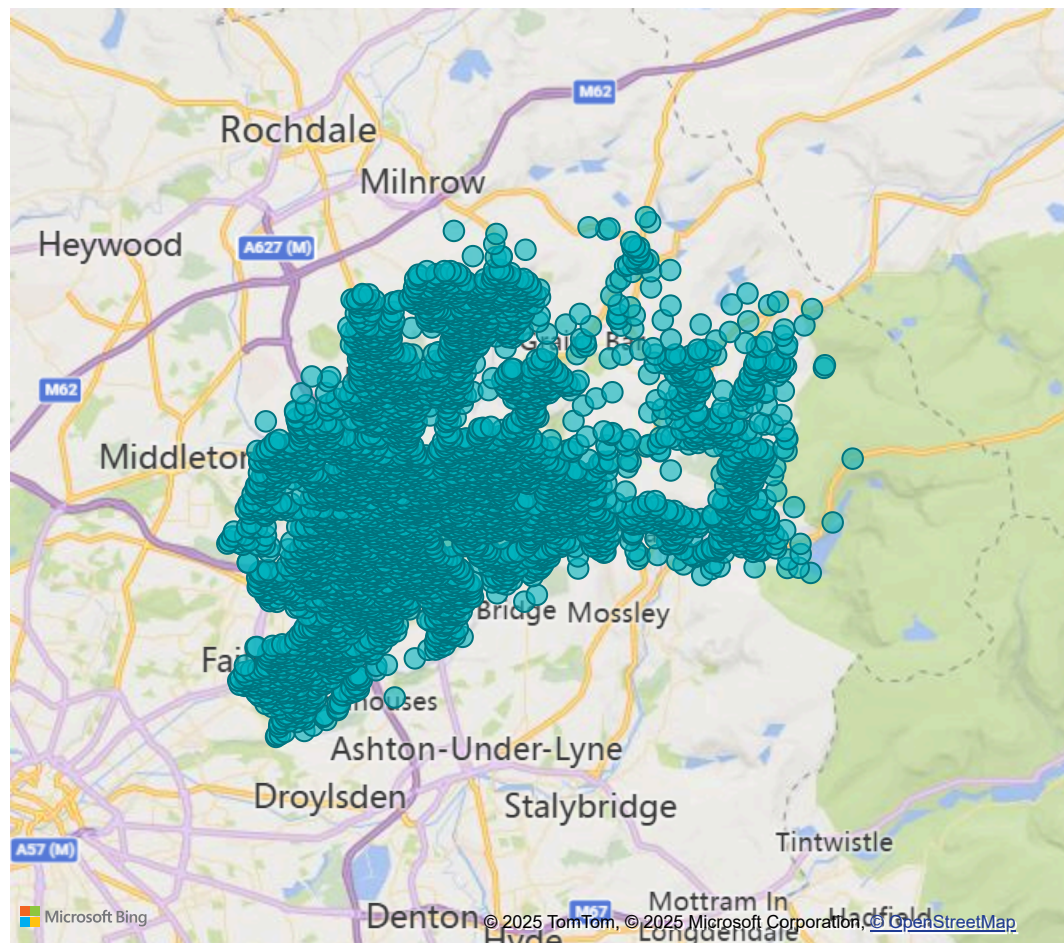
Ward Profile layout version: 2025 Version 1.2
Data Update: 21/01/2025
Published by Oldham Council, Contact: strategyandperformance@oldham.gov.uk.

Uses data aggregated to ward boundaries that came into force in May 2023. See the ['Boundaries' map](#) from our [web mapping service](#) for detail of the boundaries.

Ward Profiles: Postcode to Ward and Mapping

Enter full/part Postcode & click magnifying glass

Postcode Centroids Map



Postcode	Ward	District	OA2021	LSOA2021	MSOA2021	Current
M10 0HZ	Chadderton South	West	E00027075	E01005345	E02001125	False
M10 0JB	Chadderton South	West	E00027071	E01005345	E02001125	False
M10 0RX	Chadderton South	West	E00027077	E01005346	E02001125	False
M24 1DD	Chadderton South	West	E00026994	E01005330	E02001112	True
M24 1FD	Chadderton South	West	E00026994	E01005330	E02001112	False
M24 1GJ	Chadderton South	West	E00026994	E01005330	E02001112	False
M24 1GN	Chadderton South	West	E00026994	E01005330	E02001112	True
M24 1GQ	Chadderton North	West	E00026994	E01005330	E02001112	True
M24 1GR	Chadderton South	West	E00026994	E01005330	E02001112	True
M24 1GS	Chadderton South	West	E00026994	E01005330	E02001112	True
M24 1GW	Chadderton South	West	E00026994	E01005330	E02001112	True
M24 1GY	Chadderton South	West	E00026994	E01005330	E02001112	False
M24 1GZ	Chadderton South	West	E00026994	E01005330	E02001112	False
M24 1NN	Chadderton South	West	E00026994	E01005330	E02001112	True
M24 1QF	Chadderton South	West	E00026994	E01005330	E02001112	False
M24 1QG	Chadderton South	West	E00026994	E01005330	E02001112	True
M24 1QN	Chadderton South	West	E00026984	E01005330	E02001112	True
M24 1QP	Chadderton South	West	E00026994	E01005330	E02001112	True
M24 1QR	Chadderton South	West	E00026994	E01005330	E02001112	True
M24 1QS	Chadderton South	West	E00026984	E01005330	E02001112	True
M24 1QU	Chadderton North	West	E00026994	E01005330	E02001112	True
M24 1QW	Chadderton South	West	E00026994	E01005330	E02001112	True
M24 1RT	Chadderton South	West	E00026994	E01005330	E02001112	False
M24 1RU	Chadderton South	West	E00026994	E01005330	E02001112	True
M24 1RW	Chadderton South	West	E00026994	E01005330	E02001112	True
M24 1RX	Chadderton South	West	E00026994	E01005330	E02001112	True
M24 1RZ	Chadderton South	West	E00026994	E01005330	E02001112	False