

Ward Profiles

2023

Shaw

Published June 2023

Uses data aggregated to ward boundaries that came into force in May 2023

Data Insight & Intelligence Team

Strategy & Performance Service

StrategyandPerformance@oldham.gov.uk



Oldham
Council

Summary

Shaw

Overall population decreased by 4% between 2011 and 2021.

Overall population is 92% White, school age population is 85% White.

2nd Highest Attainment 8 (GCSE) score in the borough.

Median household income is higher than Oldham average, but lower than GM average.

5% of households are overcrowded, less than the Oldham average (10%).

Rate of obesity in Year 6 (37%) is 3% lower than the Oldham average (40%).

Population

Shaw

Population: **10,049**

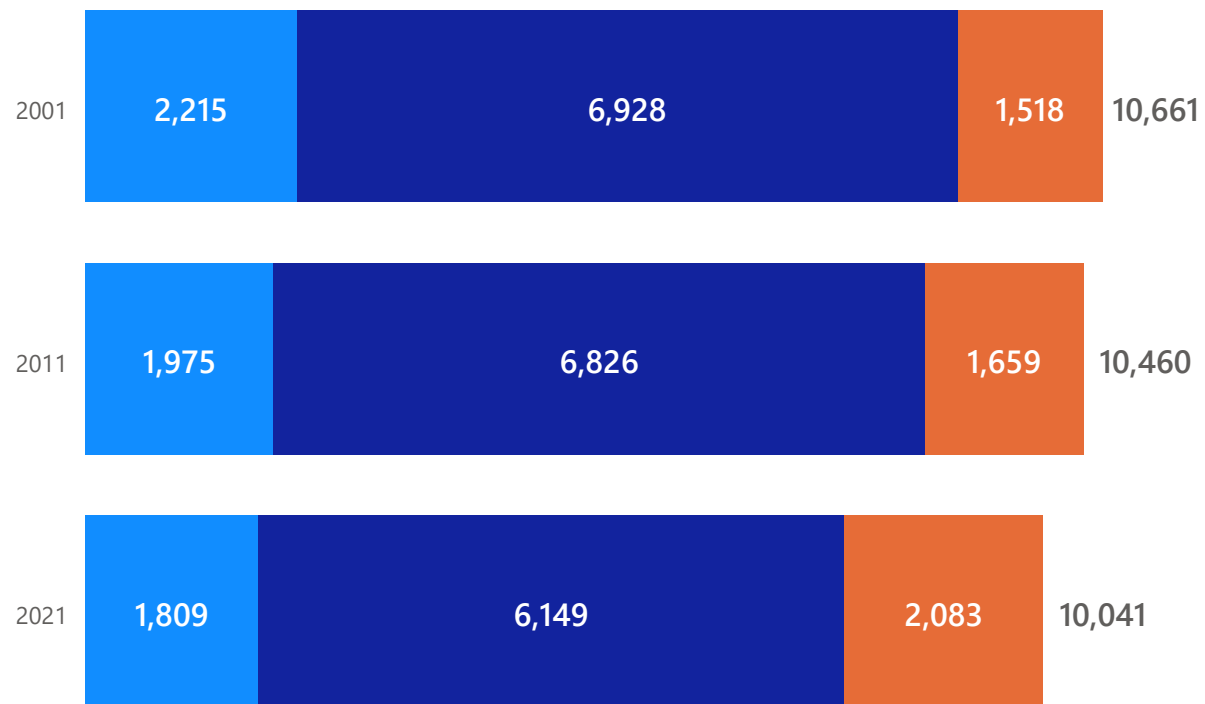
Change Since 2011: **-4%**

Population Pyramid



Source: Census 2021

Age Bands



● 0 - 15 ● 16 - 64 ● 65+ Source: Census 2001,2011,2021

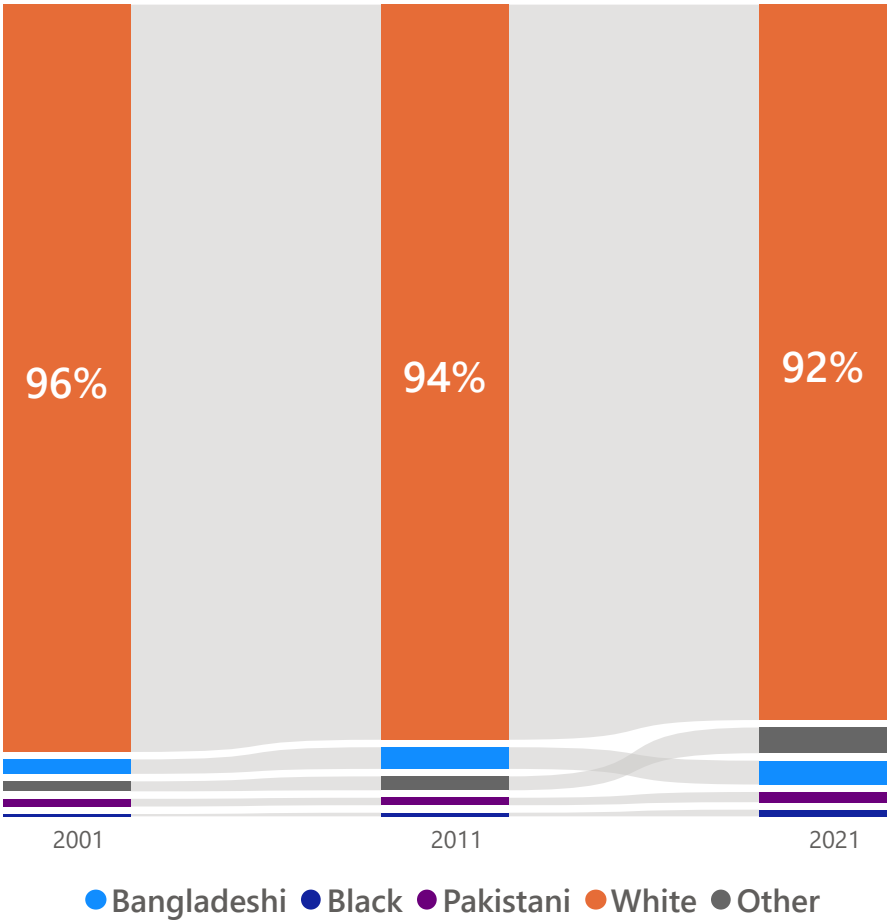
Ethnicity

Shaw

White: 92%

Non White: 8%

Ethnicity by Year (Percentage)




Source: Census 2001, 2011, 2021

Ethnicity - Comparators

Area	White	Pakistani	Bangladeshi	Other
Shaw	91.5%	1.3%	3.0%	4.1%
Oldham	68.1%	13.5%	9.0%	9.4%
England	81.0%	2.8%	1.1%	15.1%

Source: Census 2021

Ethnicity - School Age



Source: School Census Jan 2022

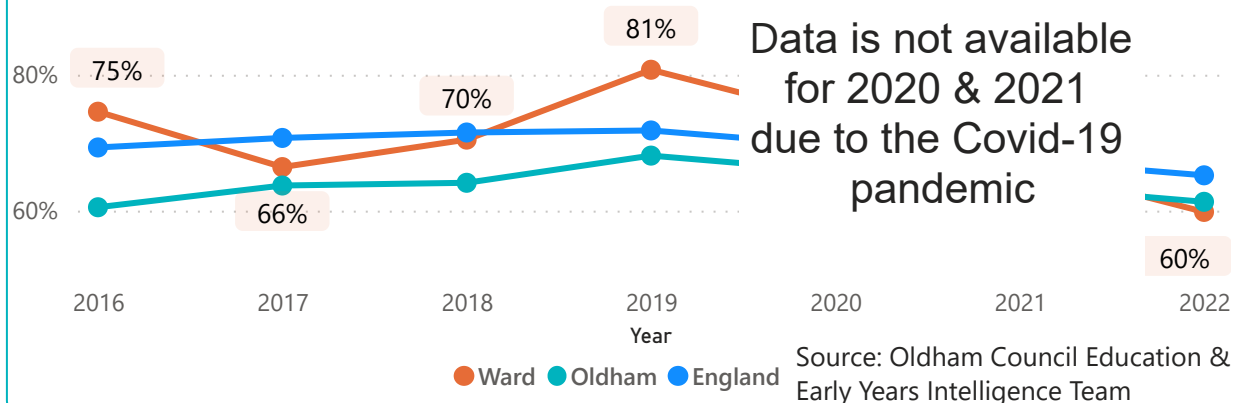
Education

Shaw

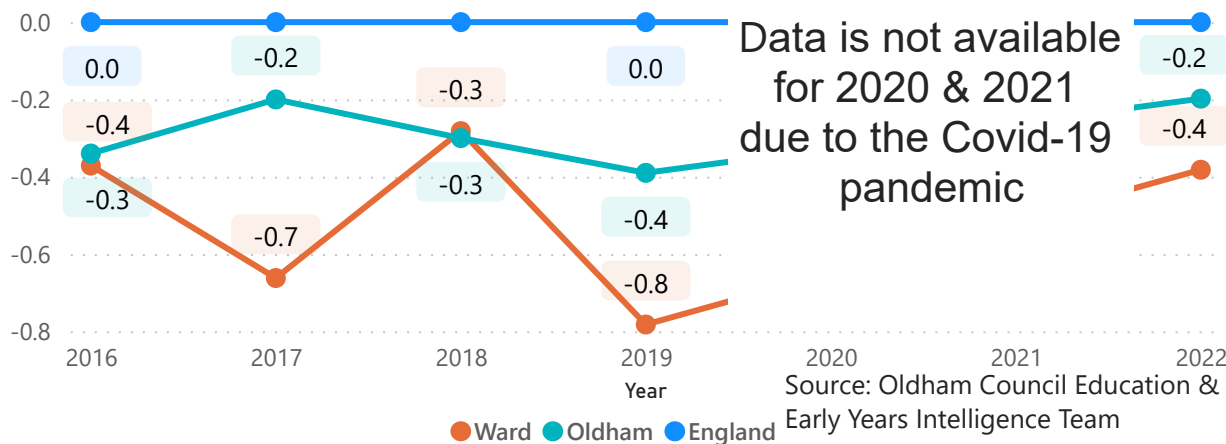
GLD: 60%

Attainment 8: 50


Children achieving a good level of development by the end of reception



Progress 8 (KS2 to GCSE)



Attainment 8 (GCSE)



Economy

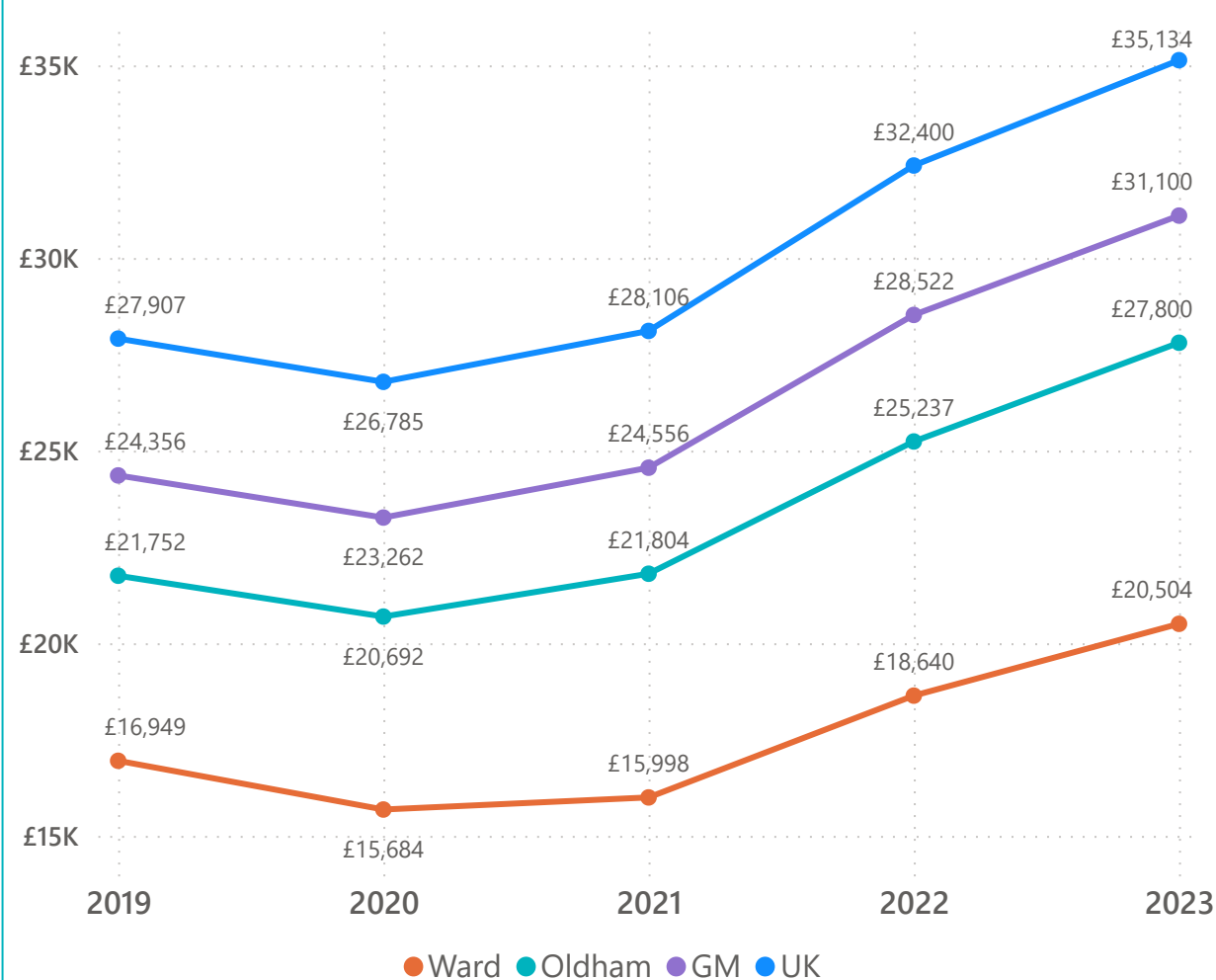
Shaw

Median Household Income: **£30,456**

Unemployment: **4%**

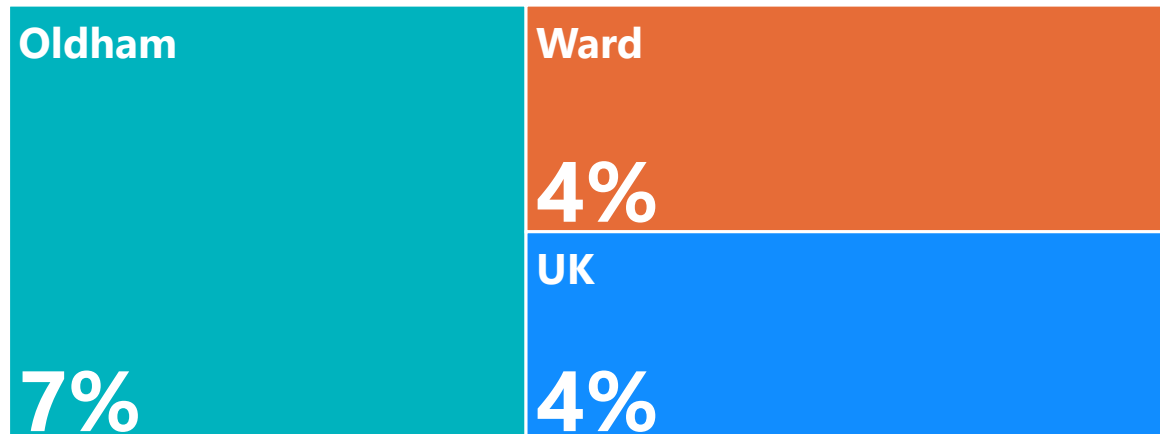
Source: CACI 2023

Median Household Income

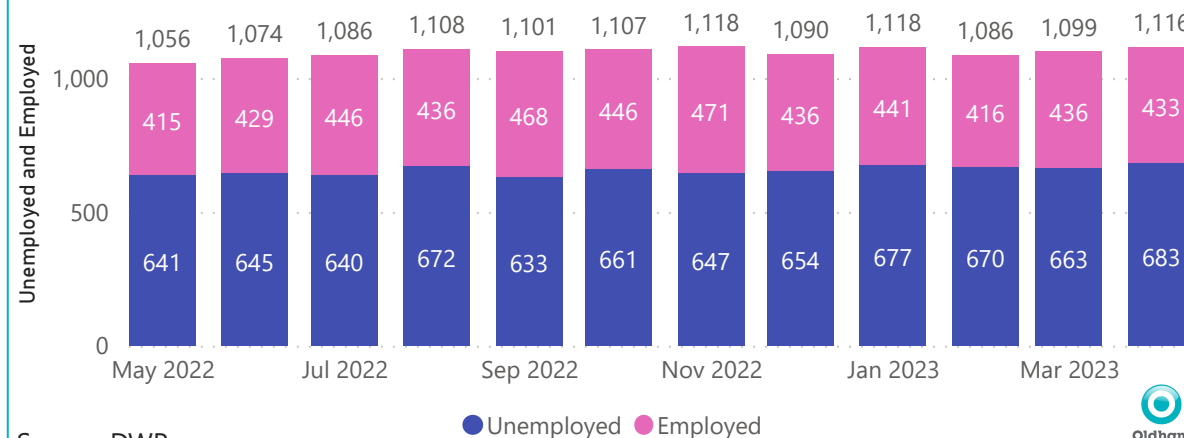


Source: DWP

Unemployment



Universal Credit Claimants



Source: DWP



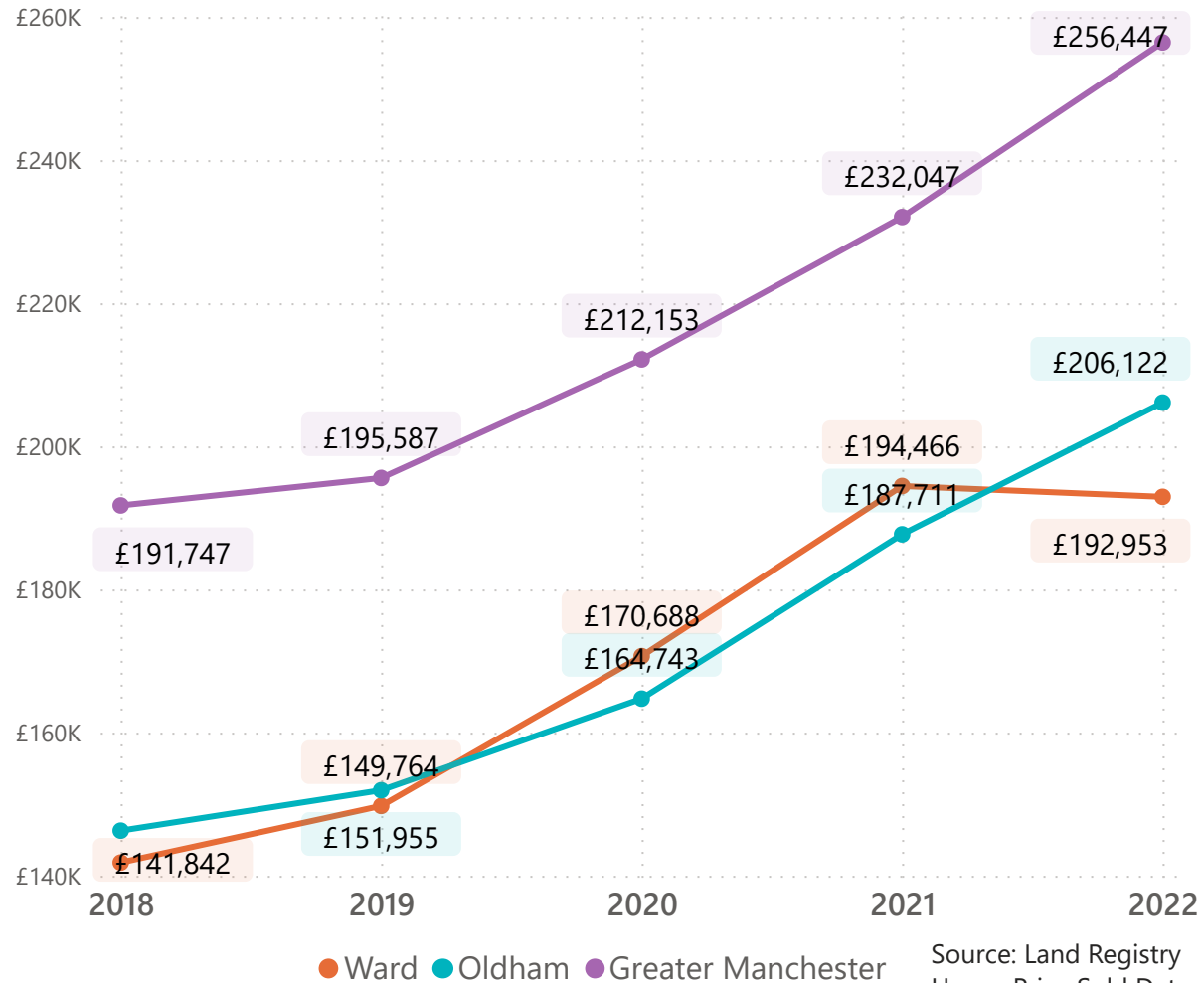
Housing

Shaw

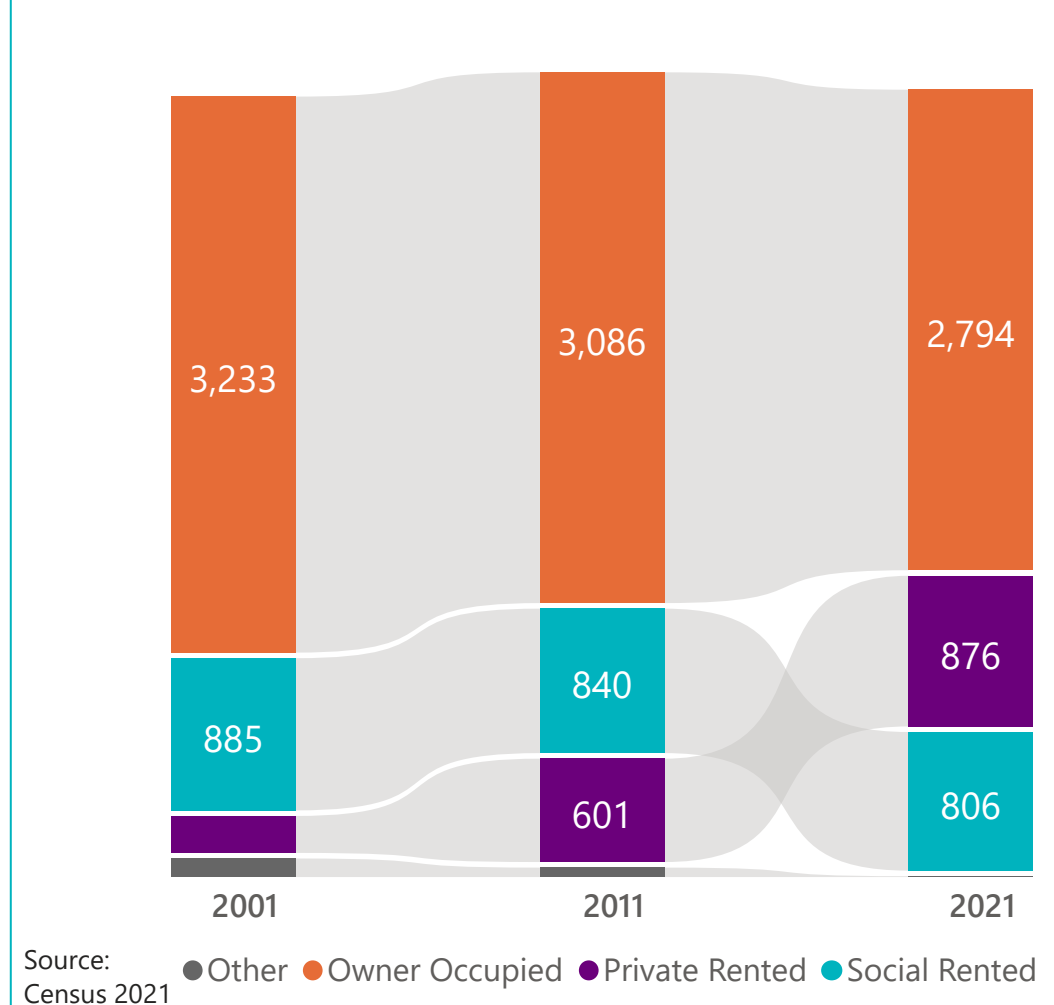
Fuel Poverty: **13%**

Overcrowded: **5%**

Average House Price



Housing Tenure by Year



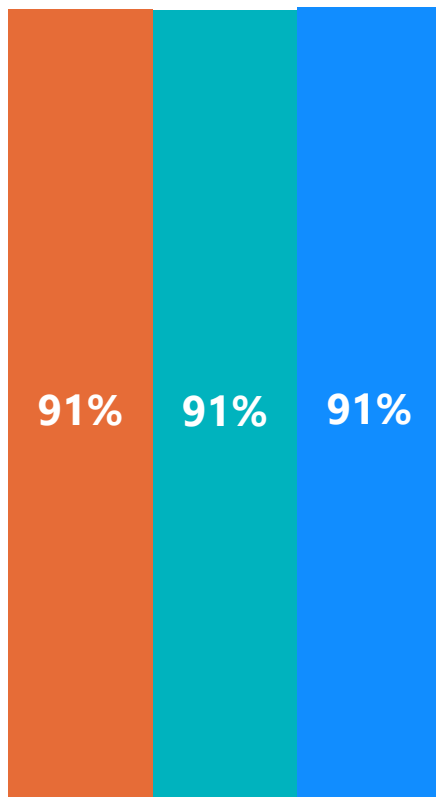
Community

Shaw

Registered to Vote: **91%**

Local Election Turnout: **32%**

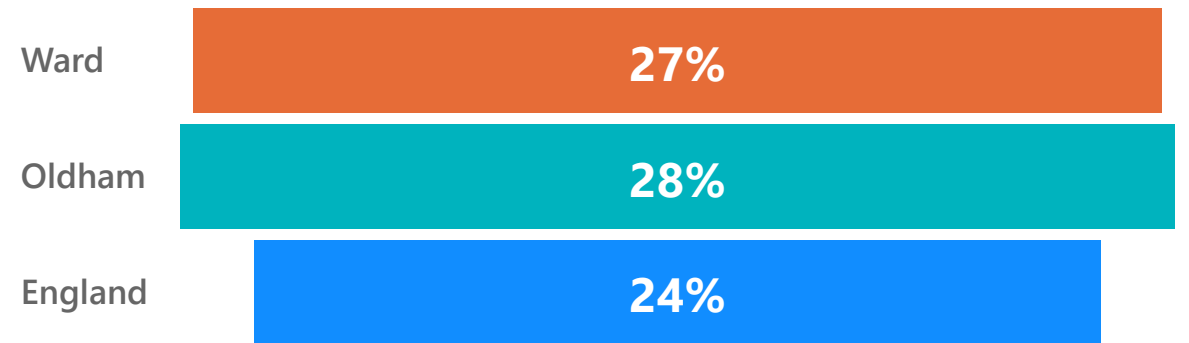
Adult Population Registered to Vote



● Ward ● Oldham ● England

Source: OMBC Elections Data, Census 2021

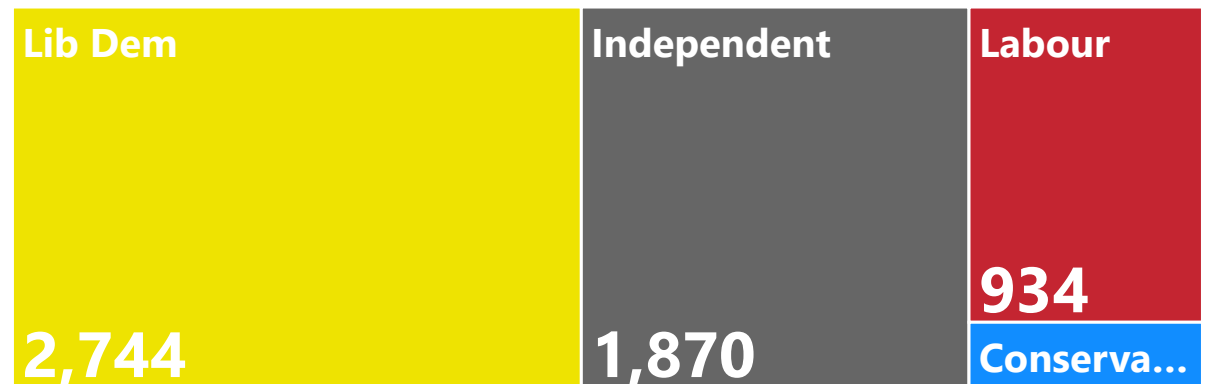
Households with No Car or Van



Source: Census 2021

Local Election Results

Source: OMBC Elections data



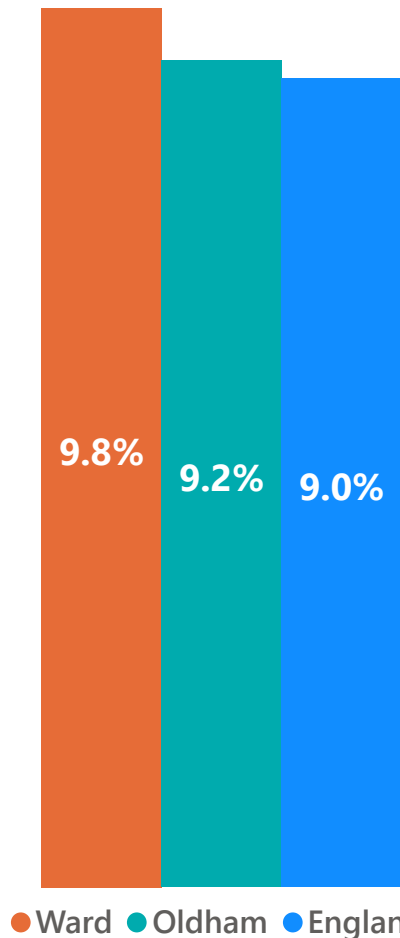
● Alliance ... ● Conserv... ● Failswor... ● Green ● Indepe... ● Labour ● Lib Dem ● National... ▶

Health

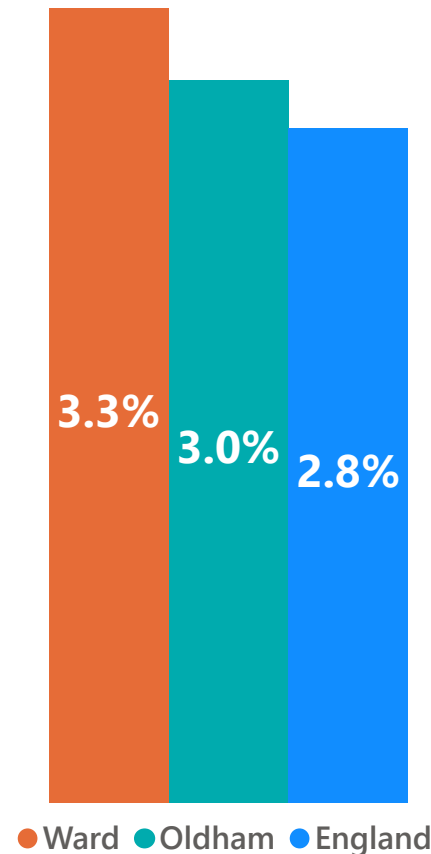
Shaw

Provides any unpaid care

Source: 2021 Census

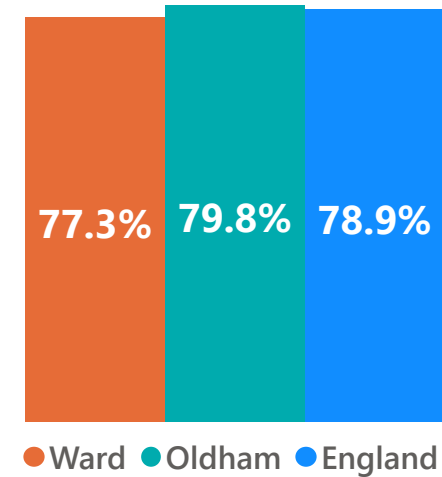


Provides 50+ hours of unpaid care per week

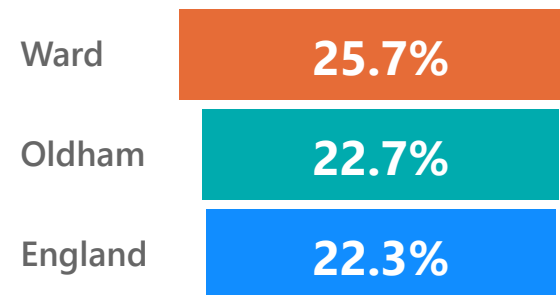


General Health 'Good' or 'Very Good'

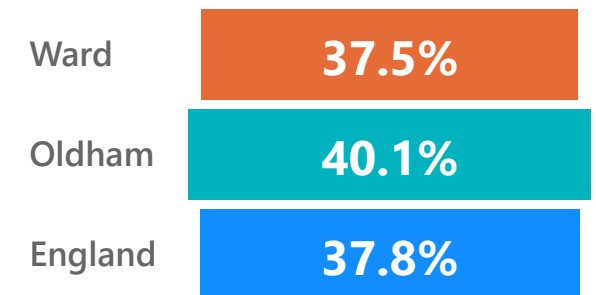
Source: Self-reported in the 2021 Census



Obesity in Reception



Obesity in Year 6



Source: Ward & Oldham pooled data 2018/19, 2019/20, 2021/22 England data 2021/22, National Child Measurement Programme