

# Ward Profiles

2023

## Saddleworth West and Lees

Published June 2023

Uses data aggregated to ward boundaries that came into force in May 2023

**Data Insight & Intelligence Team**

**Strategy & Performance Service**

[StrategyandPerformance@oldham.gov.uk](mailto:StrategyandPerformance@oldham.gov.uk)



**Oldham**  
Council

# Summary

## Saddleworth West and Lees

Saddleworth West & Lees has seen no change in the population size since 2011.

Overall population is 95% White, school age population is 93% White.

Both GLD and average Attainment 8 (GCSE) score are higher than the Oldham average. 2nd highest GLD rate in the borough.

Median household income has been the same as the national average for the last 5 years.

4% of households overcrowded compares to national average of 5% and Oldham average of 7%.

Rate of obesity in Year 6 (28%) is 12% lower than the Oldham average (40%).

# Population

## Saddleworth West and Lees

Population: **11,086**

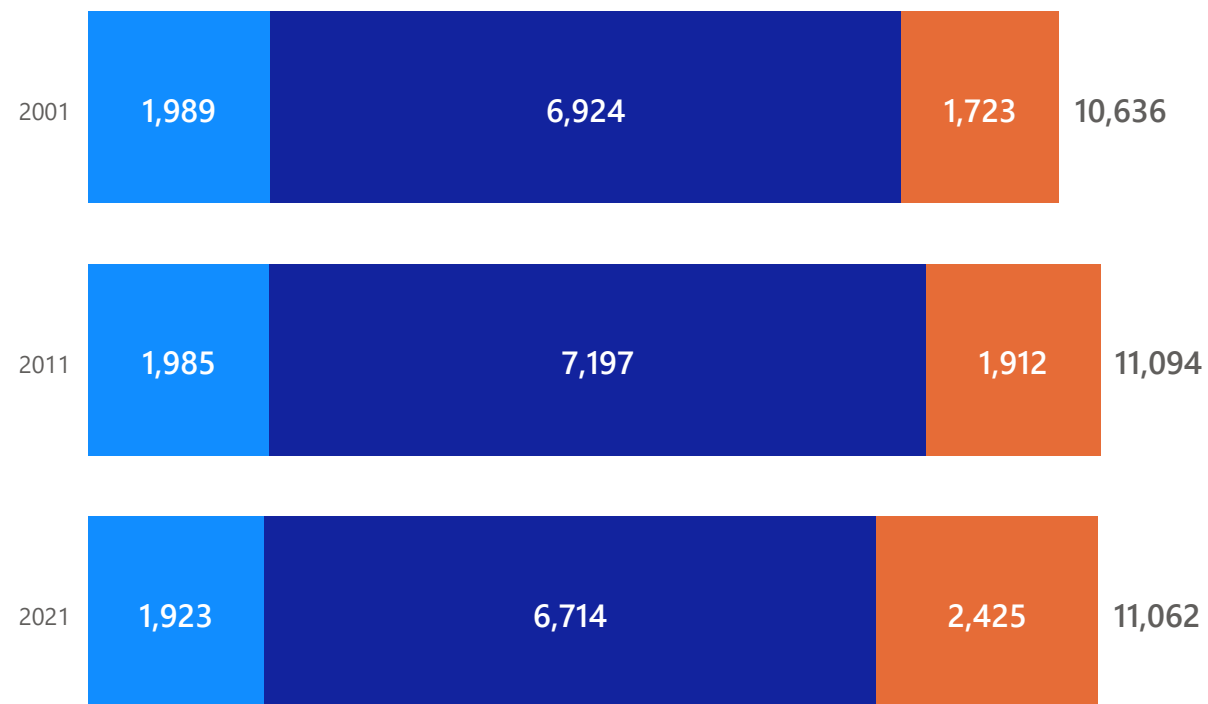
Change Since 2011: **-0%**

### Population Pyramid



Source: Census 2021

### Age Bands



● 0 - 15 ● 16 - 64 ● 65+ Source: Census 2001,2011,2021

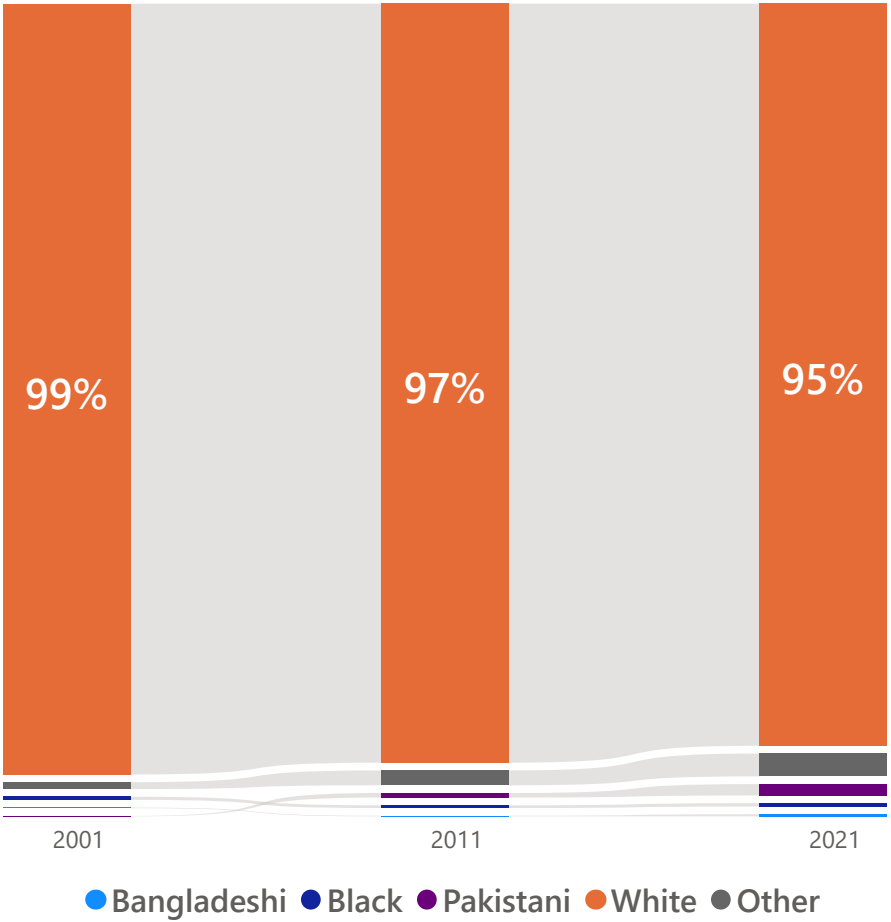
# Ethnicity

## Saddleworth West and Lees

White: 95%

Non White: 5%

### Ethnicity by Year (Percentage)




Source: Census 2001, 2011, 2021

### Ethnicity - Comparators

Area	White	Pakistani	Bangladeshi	Other
Saddleworth West and Lees	94.9%	1.5%	0.3%	3.3%
Oldham	68.1%	13.5%	9.0%	9.4%
England	81.0%	2.8%	1.1%	15.1%

Source: Census 2021

### Ethnicity - School Age



Source: School Census Jan 2022

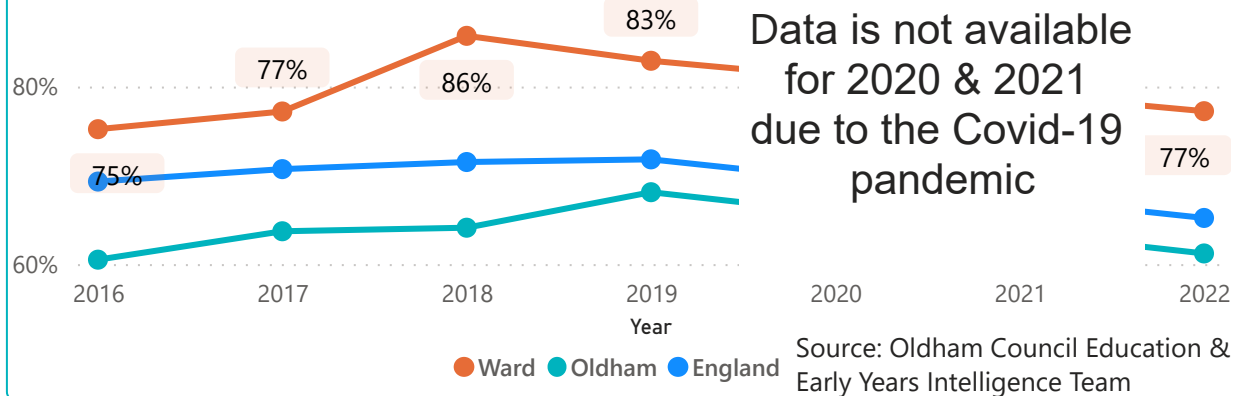
# Education

## Saddleworth West and Lees


GLD: 77%

Attainment 8: 48

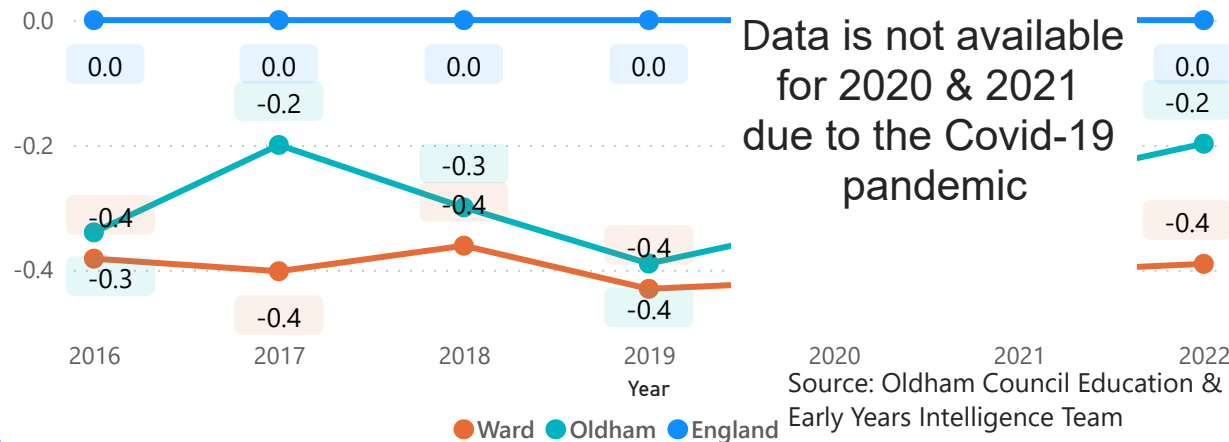
### Children achieving a good level of development by the end of reception



### Attainment 8 (GCSE)



### Progress 8 (KS2 to GCSE)



Source: Oldham Council Education & Early Years Intelligence Team

# Economy

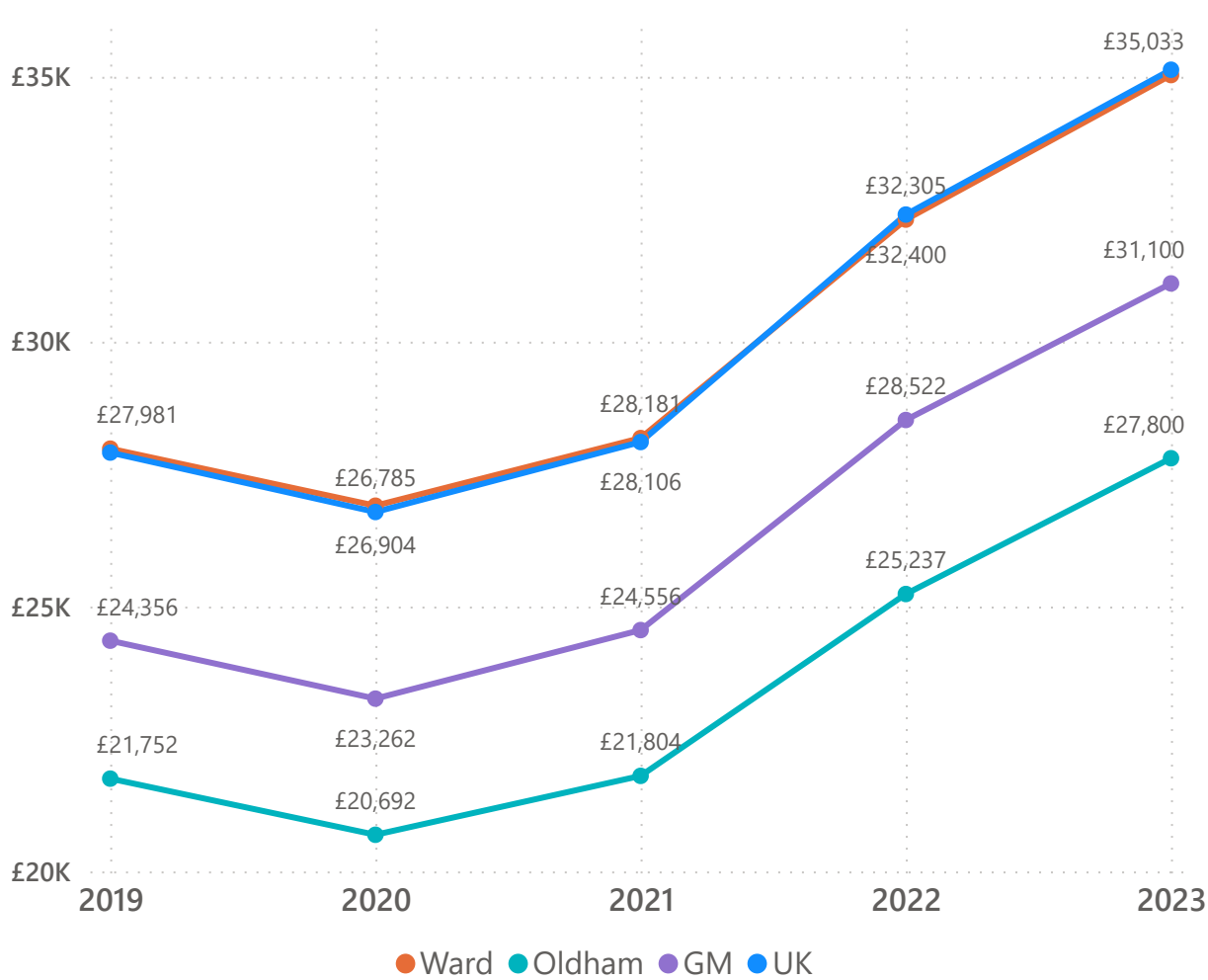
## Saddleworth West and Lees

Median Household Income: **£35,033**

Unemployment: **3%**

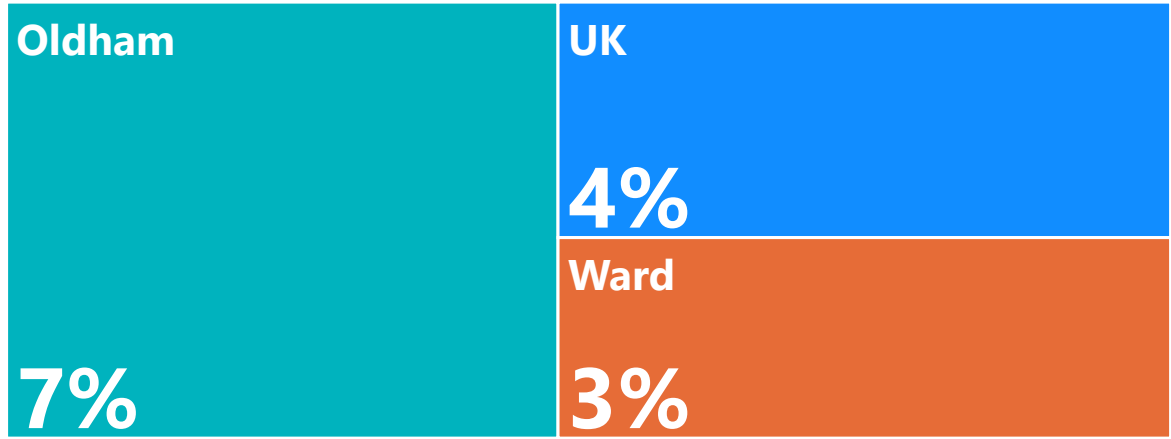
Source: CACI 2023

### Median Household Income

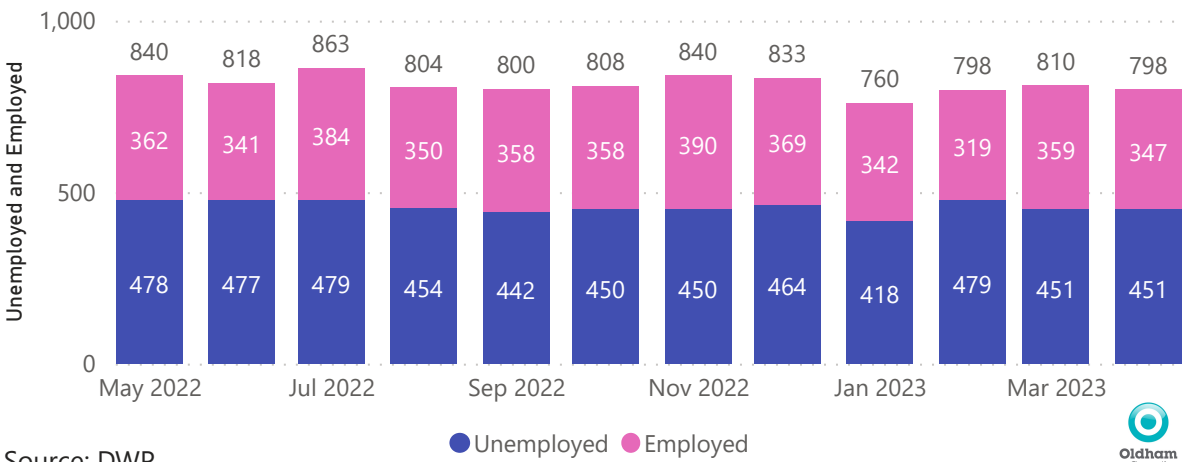


Source: DWP

### Unemployment



### Universal Credit Claimants



Source: DWP



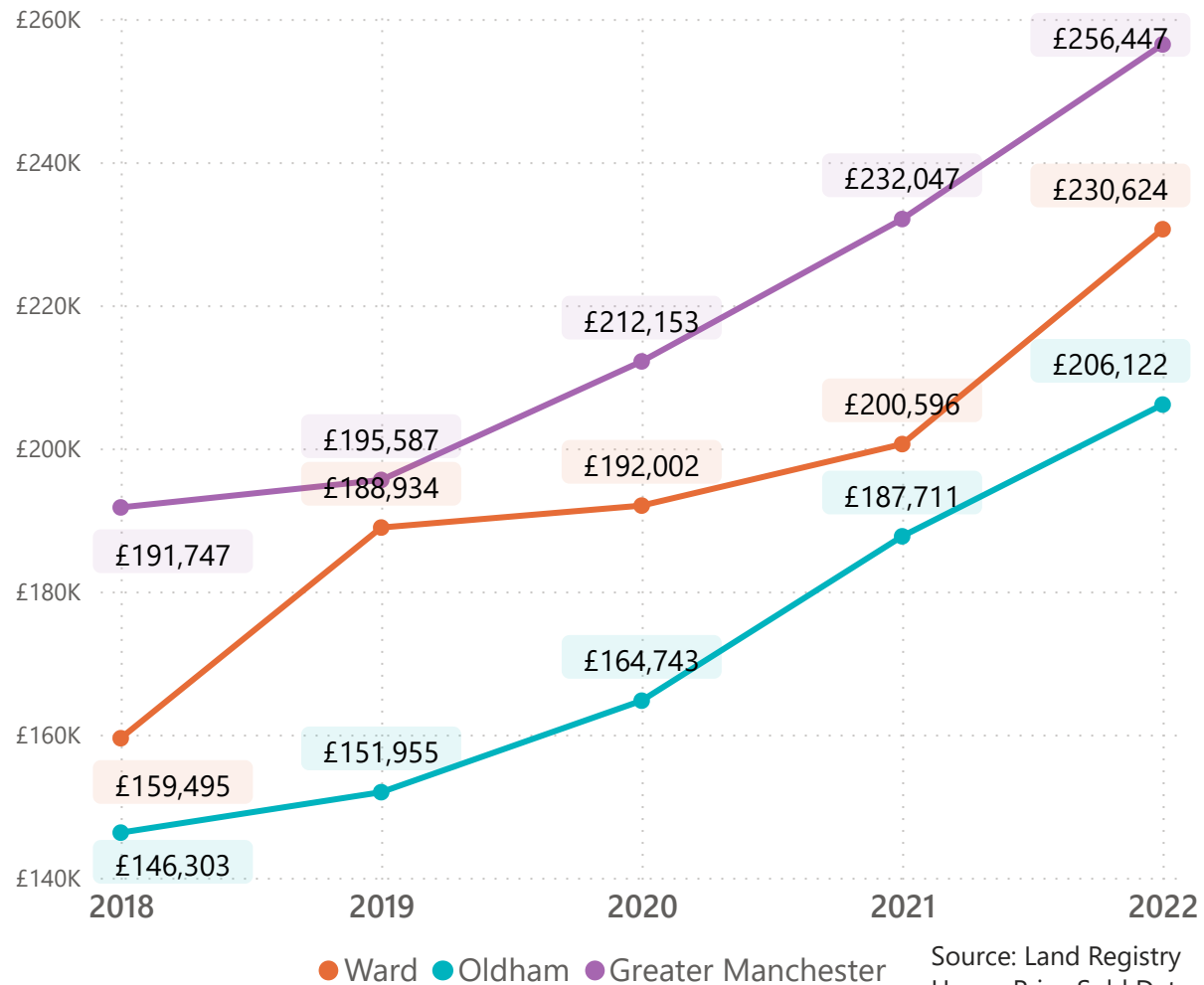
# Housing

## Saddleworth West and Lees

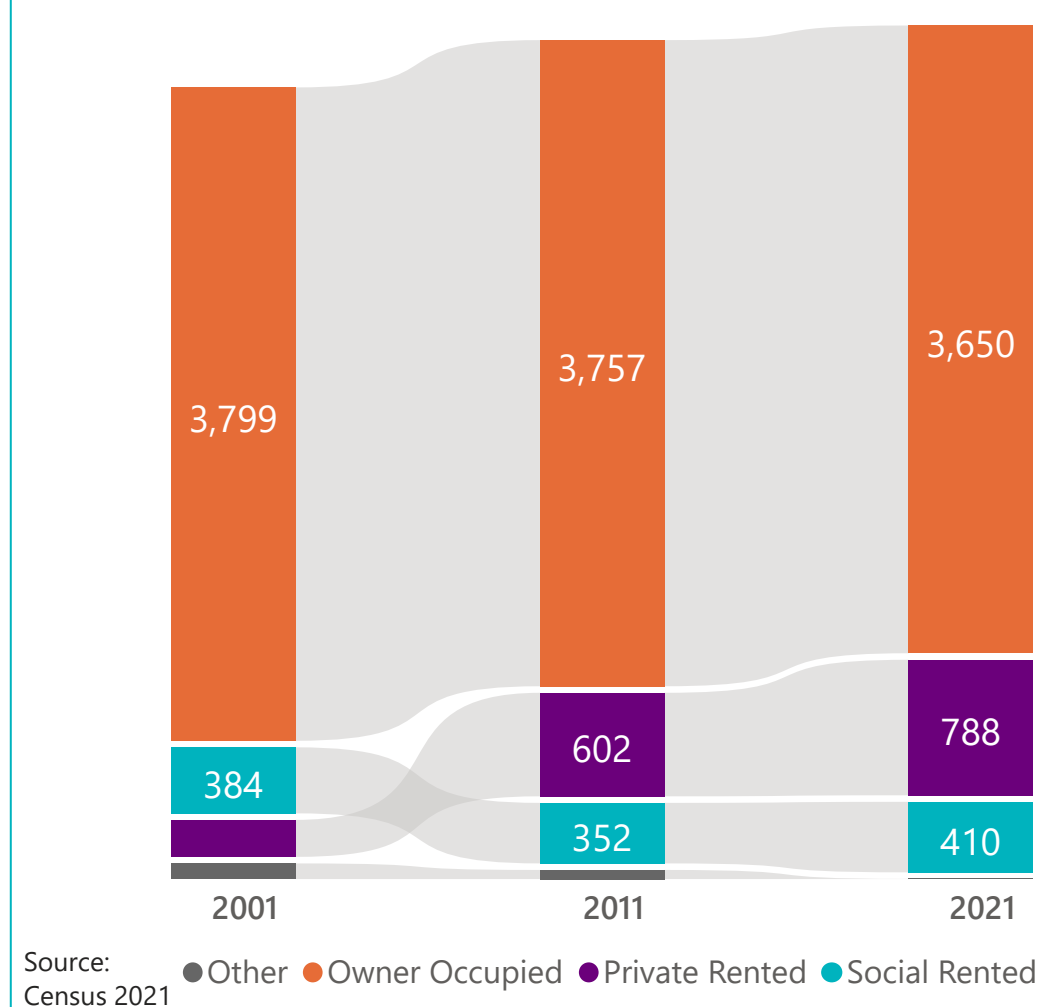
Fuel Poverty: 12%

Overcrowded: 4%

### Average House Price



### Housing Tenure by Year



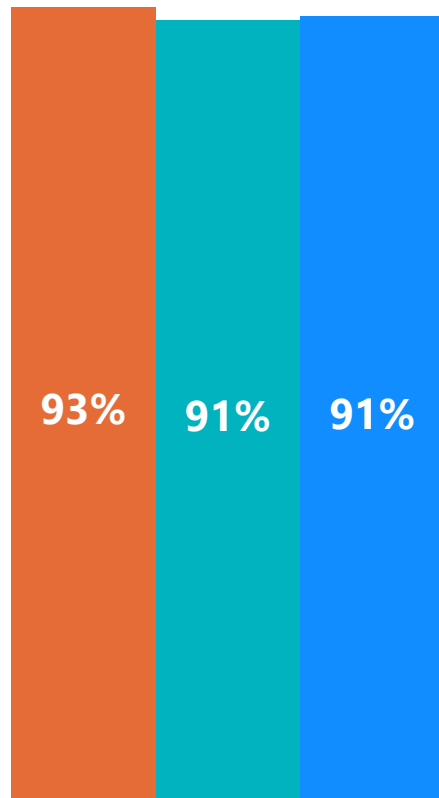
# Community

## Saddleworth West and Lees

Registered to Vote: **93%**

Local Election Turnout: **35%**

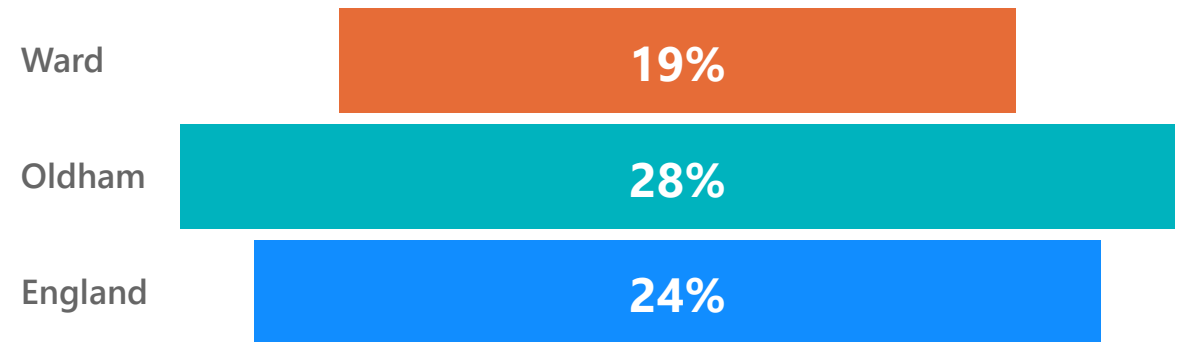
### Adult Population Registered to Vote



● Ward ● Oldham ● England

Source: OMBC Elections Data, Census 2021

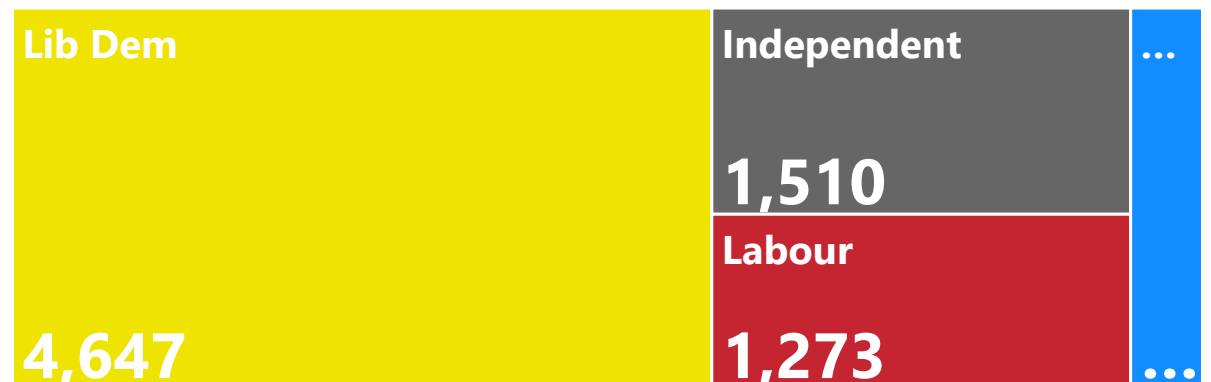
### Households with No Car or Van



Source: Census 2021

### Local Election Results

Source: OMBC Elections data



● Alliance ... ● Conserv... ● Failswor... ● Green ● Indepe... ● Labour ● Lib Dem ● National... ▶

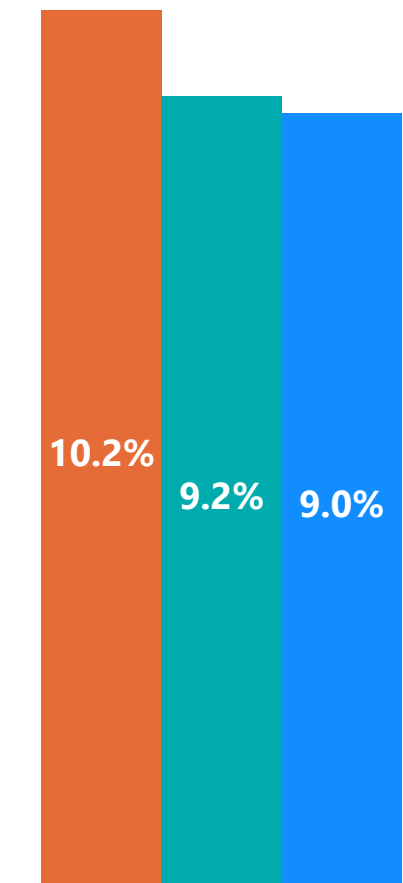


# Health

## Saddleworth West and Lees

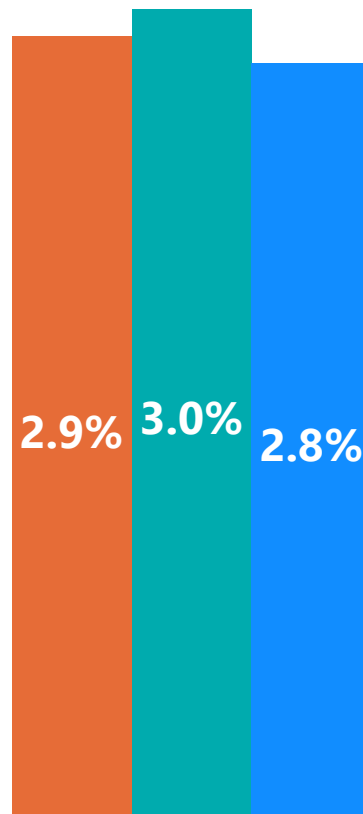
### Provides any unpaid care

Source: 2021 Census



● Ward ● Oldham ● England

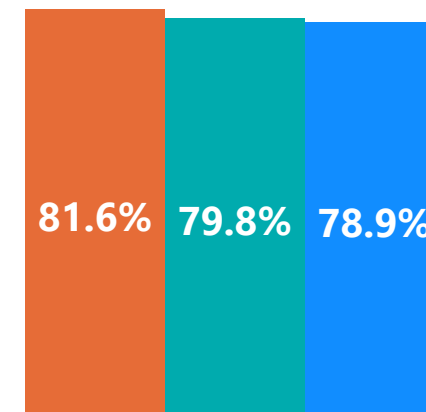
### Provides 50+ hours of unpaid care per week



● Ward ● Oldham ● England

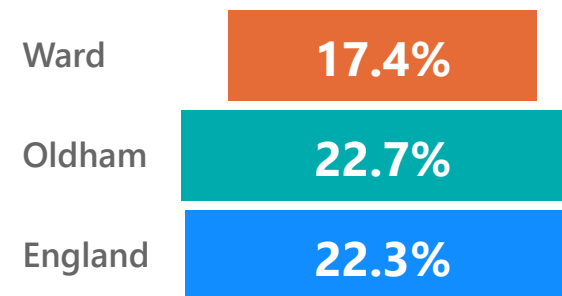
### General Health 'Good' or 'Very Good'

Source: Self-reported in the 2021 Census

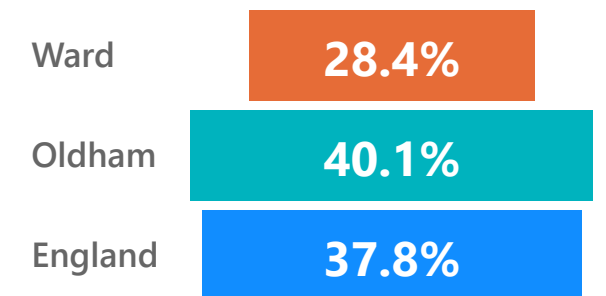


● Ward ● Oldham ● England

### Obesity in Reception



### Obesity in Year 6



Source: Ward & Oldham pooled data 2018/19, 2019/20, 2021/22 England data 2021/22, National Child Measurement Programme