

Select Ward

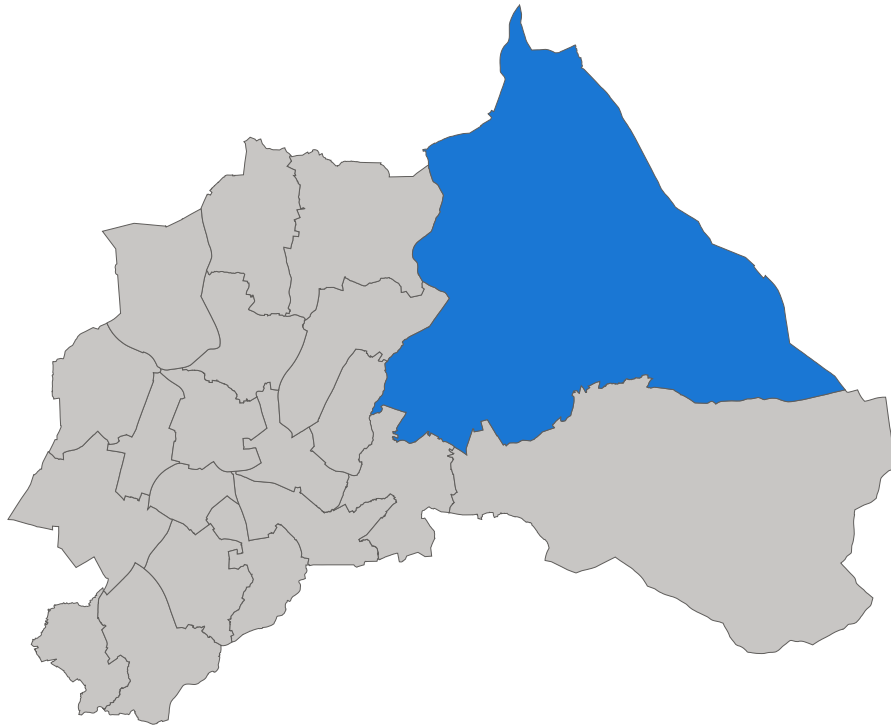
Saddleworth North



Ward Profiles: About the Ward



Saddleworth North Ward: Location



Saddleworth North Ward: An Introduction

Saddleworth North has a largely healthy, prosperous and well educated population with a landscape of valleys and villages. Denshaw, Delph, Dobcross, Diggle, Scouthead and Austerlands all lying within the Saddleworth Parish Council boundary.

Large areas of the ward are characterised by heather moorland with many recreational cycling, walking and riding routes including the Huddersfield Narrow Canal which runs through the villages of Diggle and Dobcross. The ward is a very desirable place to live which is reflected in high property values, but local employment opportunities are limited, leading to concerns that it is becoming a dormitory area for adjoining towns on both sides of the Pennines.

Dispersed settlements, reduction in local village amenities and relatively large aging population have led to concerns around issues of isolation and loneliness amongst its residents, although there is a strong sense of village identity and responsibility with active community and residents associations, voluntary associations, events and festivals throughout the year. The voluntary, faith and community sector, with support from Council and partners are working hard to help residents feel more connected.

Current Councillors

Name	Political party
Pam Byrne	Conservative
Garth Harkness	Liberal Democrats
Luke Lancaster	Conservative

Select Ward

Saddleworth North



Ward Profiles: Population



9,855

Total Population



+160

Change Since 2011



51.3%

% Female



49.2

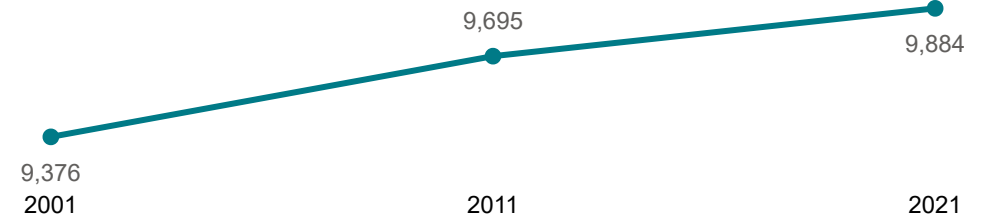
Median age



Age Structure



Population by Year



Broad Age Bands

Broad Age Band ● Aged 0 to 15 ● Aged 16 to 64 ● Aged 65+

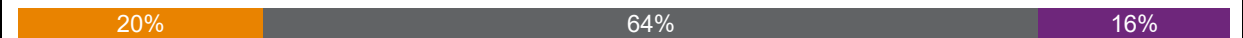
Ward



Oldham



Greater Manchester



Select Ward

Saddleworth North



Ward Profiles: Ethnicity



95%

White British 2021

5%

Minority Ethnic Groups 2021

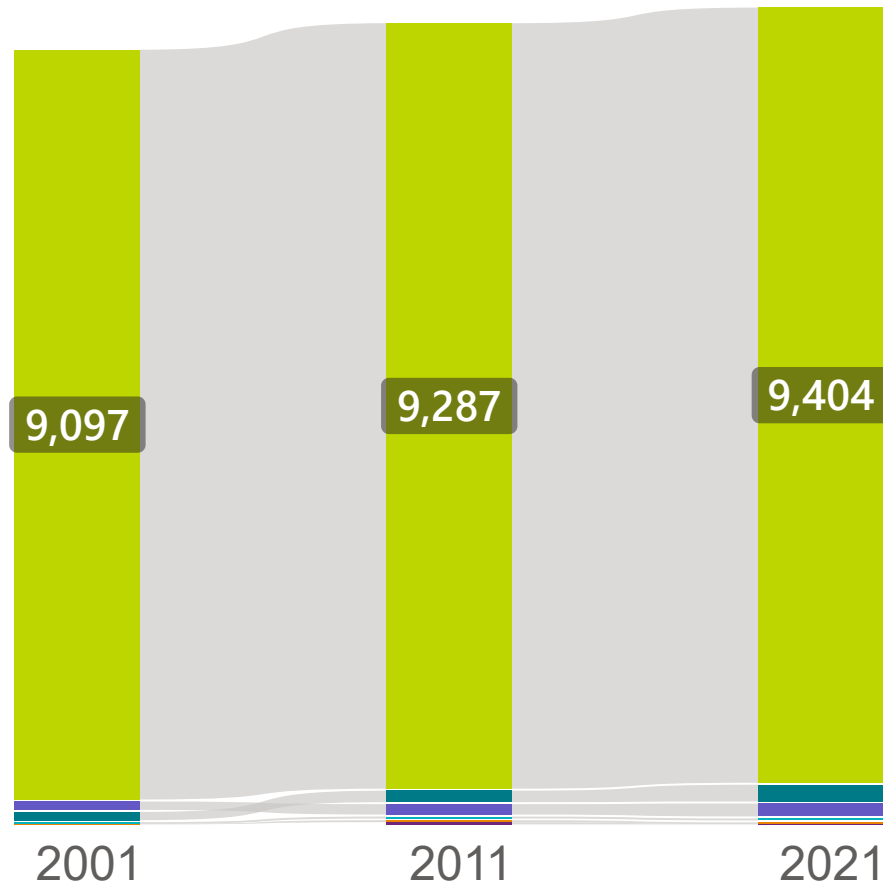
92%

White British School Age 2024

8%

Minority Ethnic Groups School Age 2024

Larger Groups by Year



White: Other White: British Pakistani Other Black Bangladeshi

Large Ethnic Groups: Ward

Group Bangladeshi Black Other Pakistani White: British White: Other



Oldham



Greater Manchester



Larger Groups - School Age

White British

93%

Group White British Other White Other Pakistani

Select Ward

Saddleworth North



Ward Profiles: Health

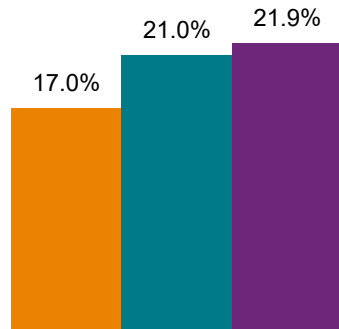


18

Reception Obesity ward rank (out of 20)

Reception Overweight/obesity

Ward Oldham England

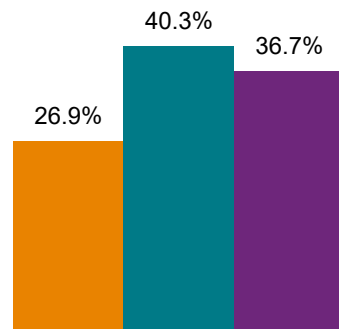


19

Year 6 Obesity ward rank (out of 20)

Year 6 Overweight/obesity

Ward Oldham England

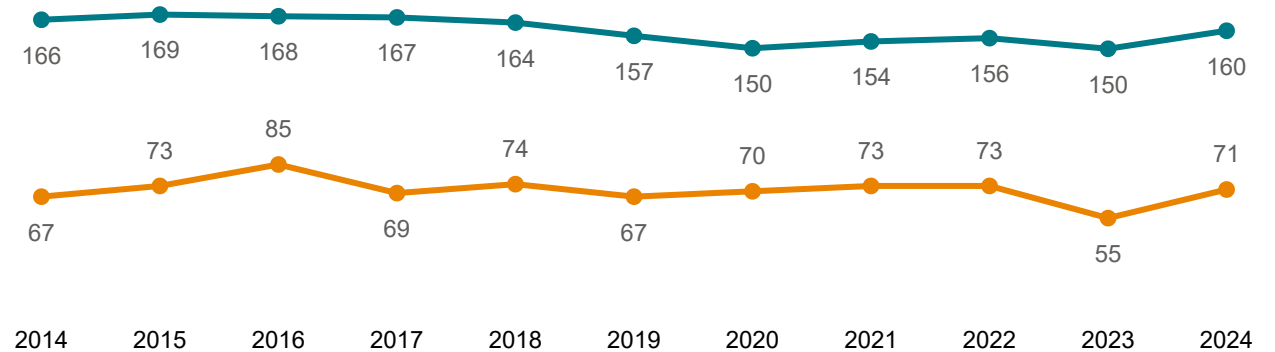


71

Number of births last year

Number of Births by Year

Number of Births Oldham Average

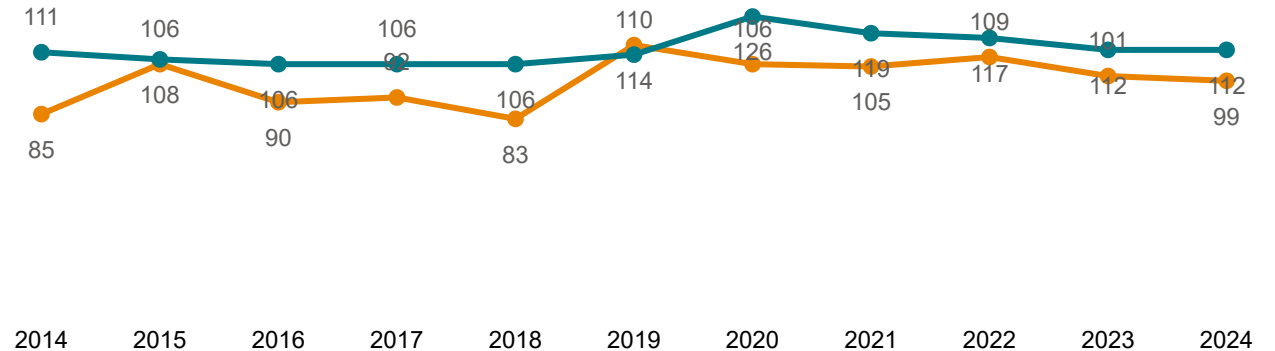


99

Number of deaths last year

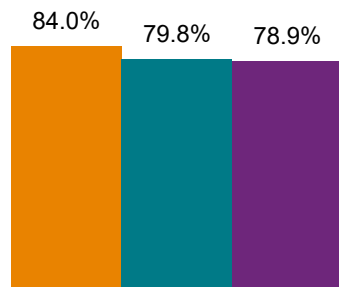
Number of Deaths by Year

Ward Oldham Average



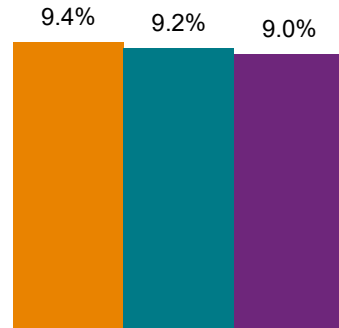
General Health 'Very Good' or 'Good'

Ward Oldham England



Residents providing unpaid care

Ward Oldham England



Select Ward

Saddleworth North



Ward Profiles: Education



86%

Good Level of Development %

55

Attainment 8 Average Score GCSE

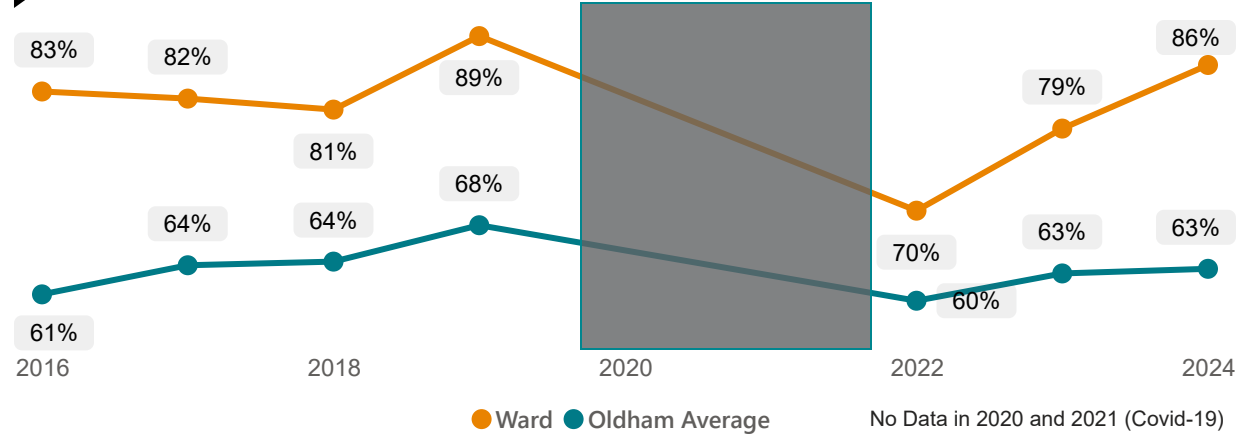
0.23

Progress 8 Average Score GCSE

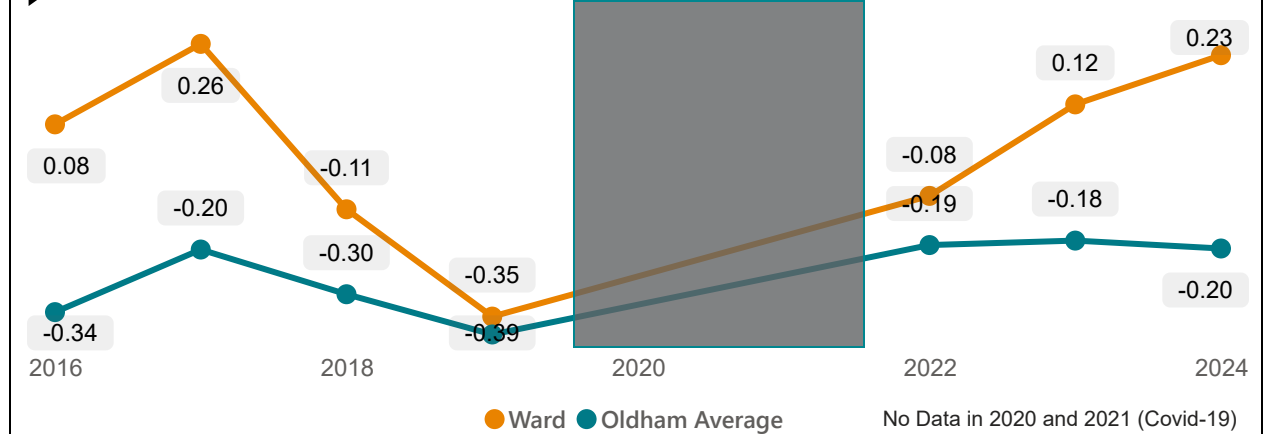
12%

No Qualifications (Aged 16+)

% Achieving Good Level of Development (end of reception)

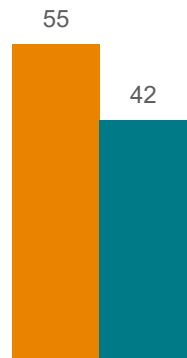


Progress 8 Average Score



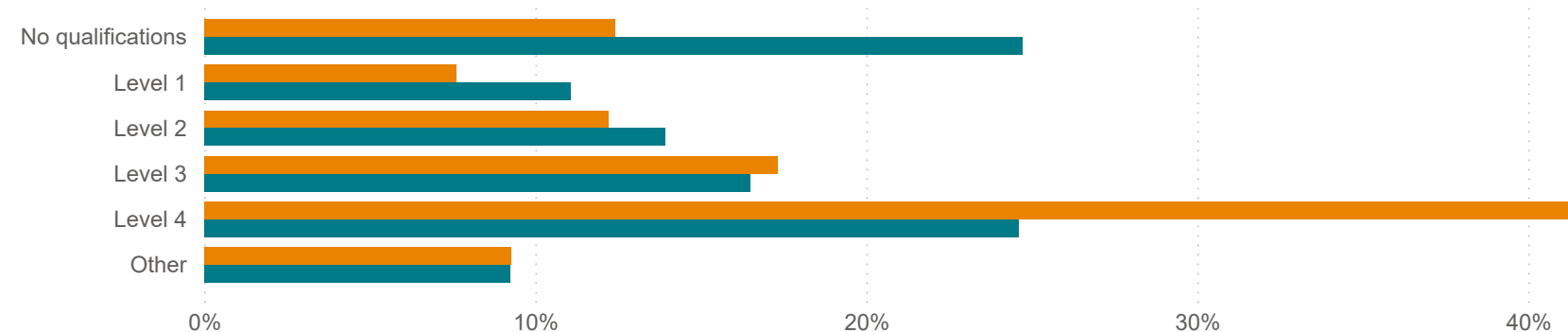
Attainment 8 Average Score

Ward Average Oldham Average



Highest Level of Qualification 2021

Ward Oldham Average



Select Ward

Saddleworth North

Ward Profiles: Economy



2.0%

16-64 Unemployment Rate

3.1%

18-24 Unemployment Rate

1.9%

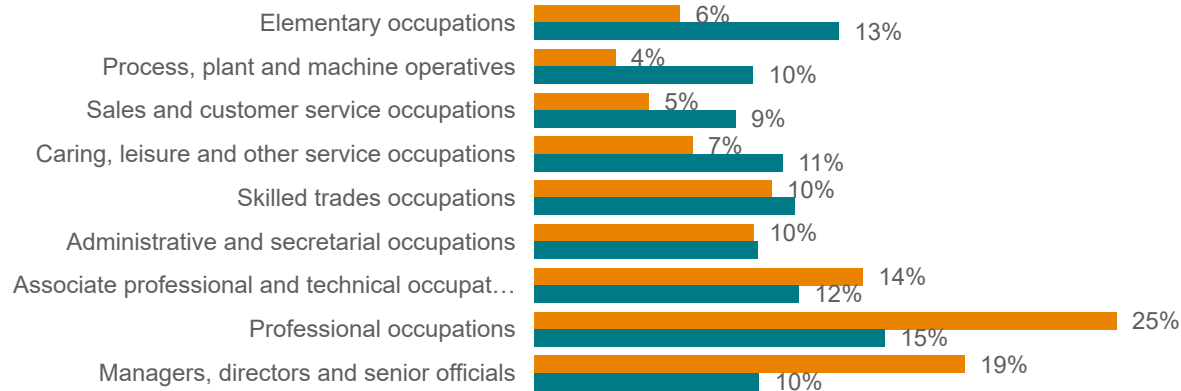
NEET Rate 16 & 17 Year-Olds

£45,699

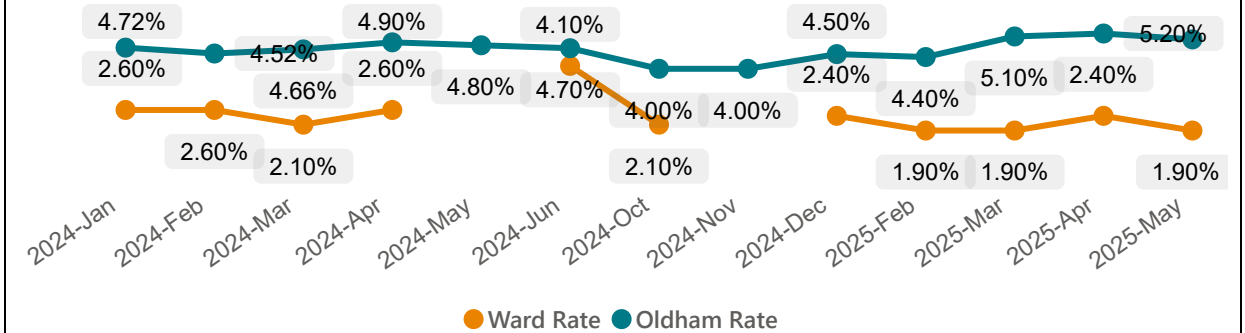
Median Equivalised Household Income

Occupation 2021

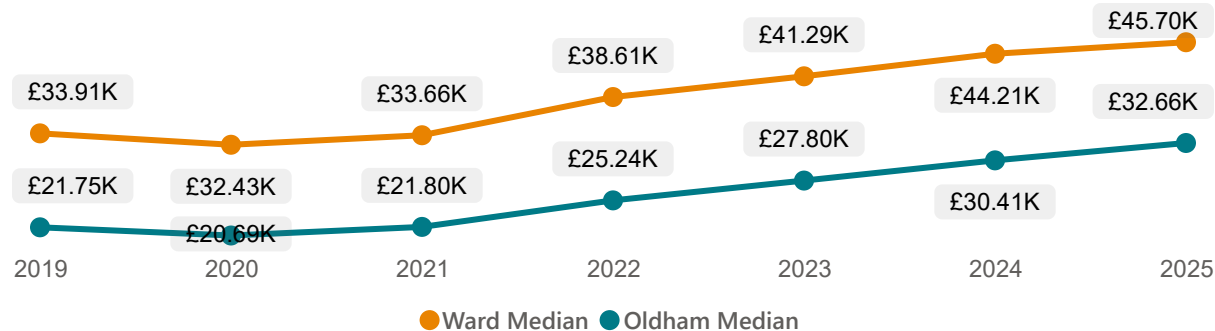
Ward % Oldham %



NEET Rate 16 & 17 Year-olds

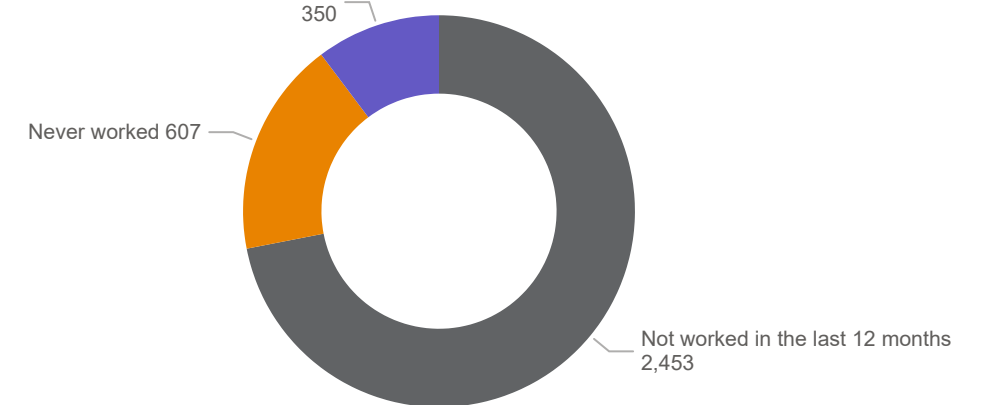


Median Equivalised Household Income



Unemployment History of those not employed - Census 2021

Not employed but worked in the last 12 months



Select Ward

Saddleworth North



Ward Profiles: Housing



£290,000
Median House Price

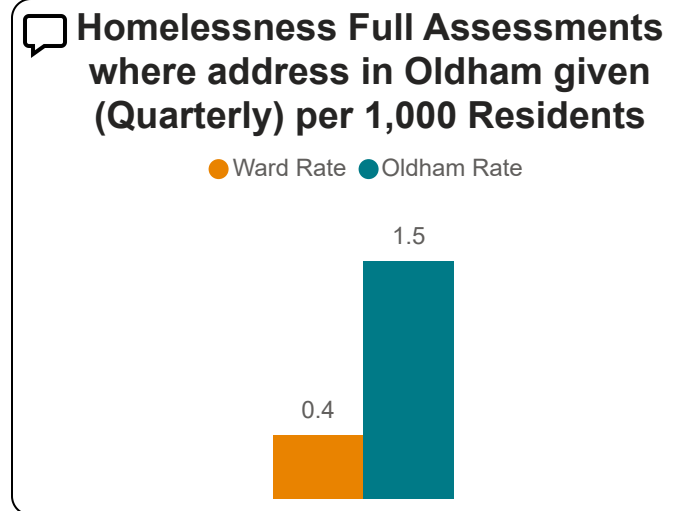
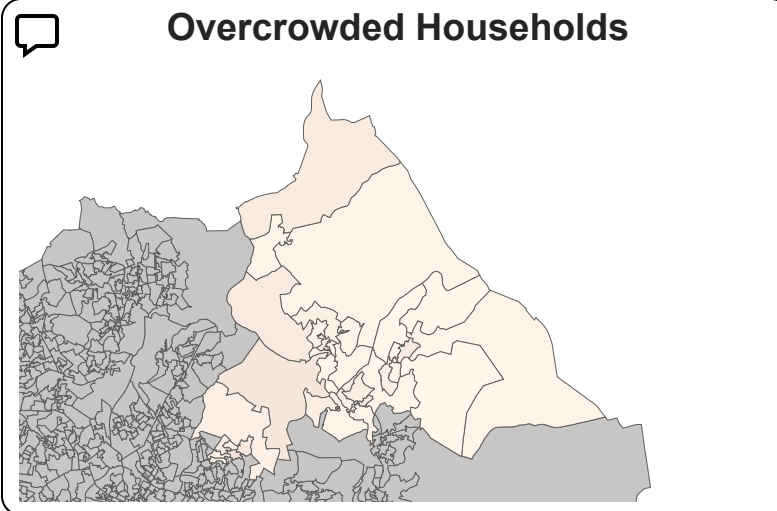
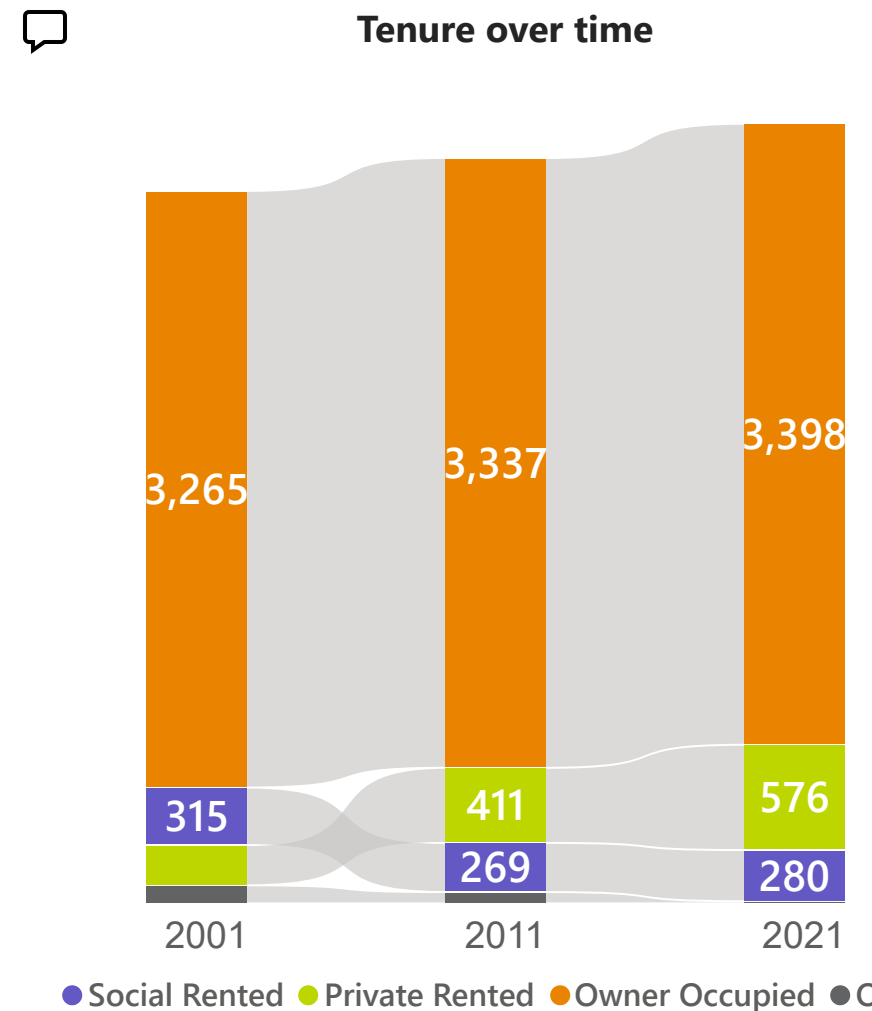
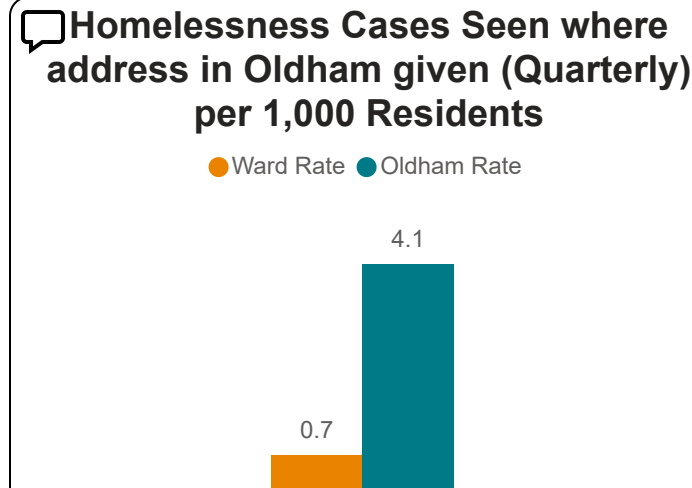
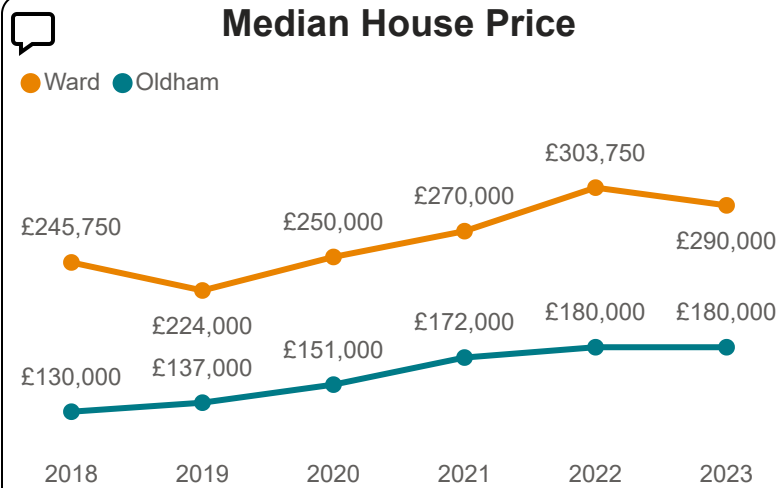
1%
Overcrowded Households %

7
Homelessness Cases Seen (Quarterly)

7%
Social Housing %

14%
Privately Rented %

80%
Owner Occupied %



Select Ward

Saddleworth North



Ward Profiles: Community & Crime



97%

Registered to Vote



40%

Local Elections Turnout



1,080

Total Reported Crimes 2021-2023

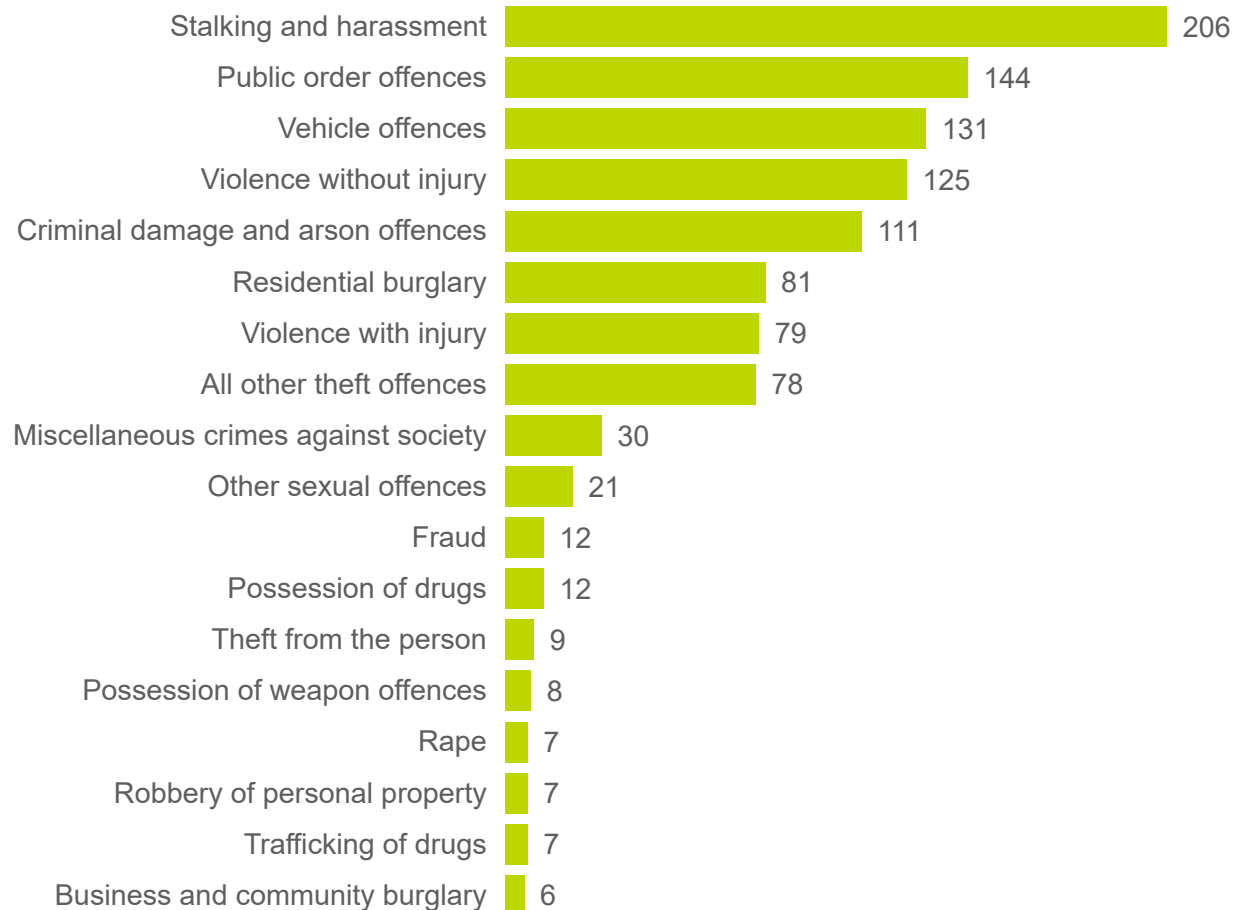


5%

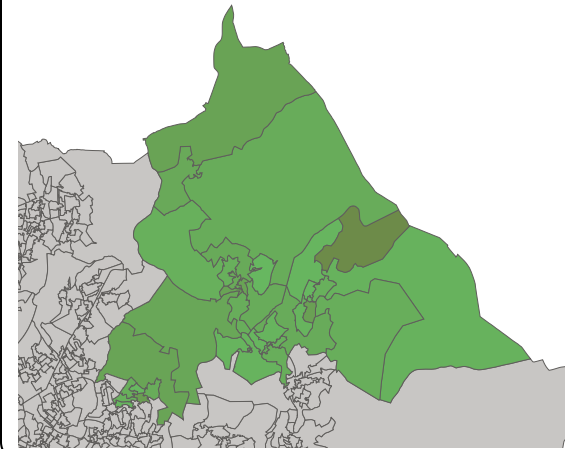
Reported Crimes per year: % of population



Reported Crimes 2021-23 by Category



Reported Crime Rate

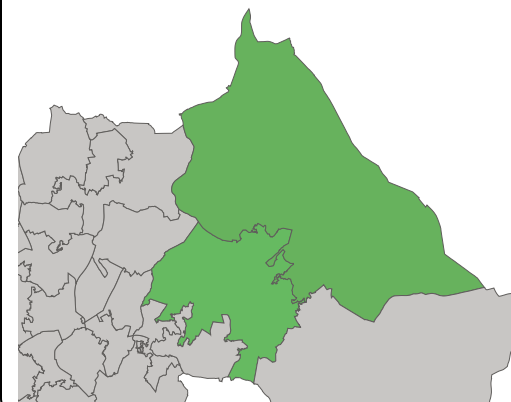


Crime Map Information

The map (and chart to the left) use data on all crimes recorded between 1st April 2021 and 31st March 2023. The areas of the map are coloured according to the crime rate per head of the population per year. Lower rates are green, middle rates are brown, and higher rates red. It is not possible to show background mapping at the moment, but hovering over an area gives the name of the neighbourhood.



Trust



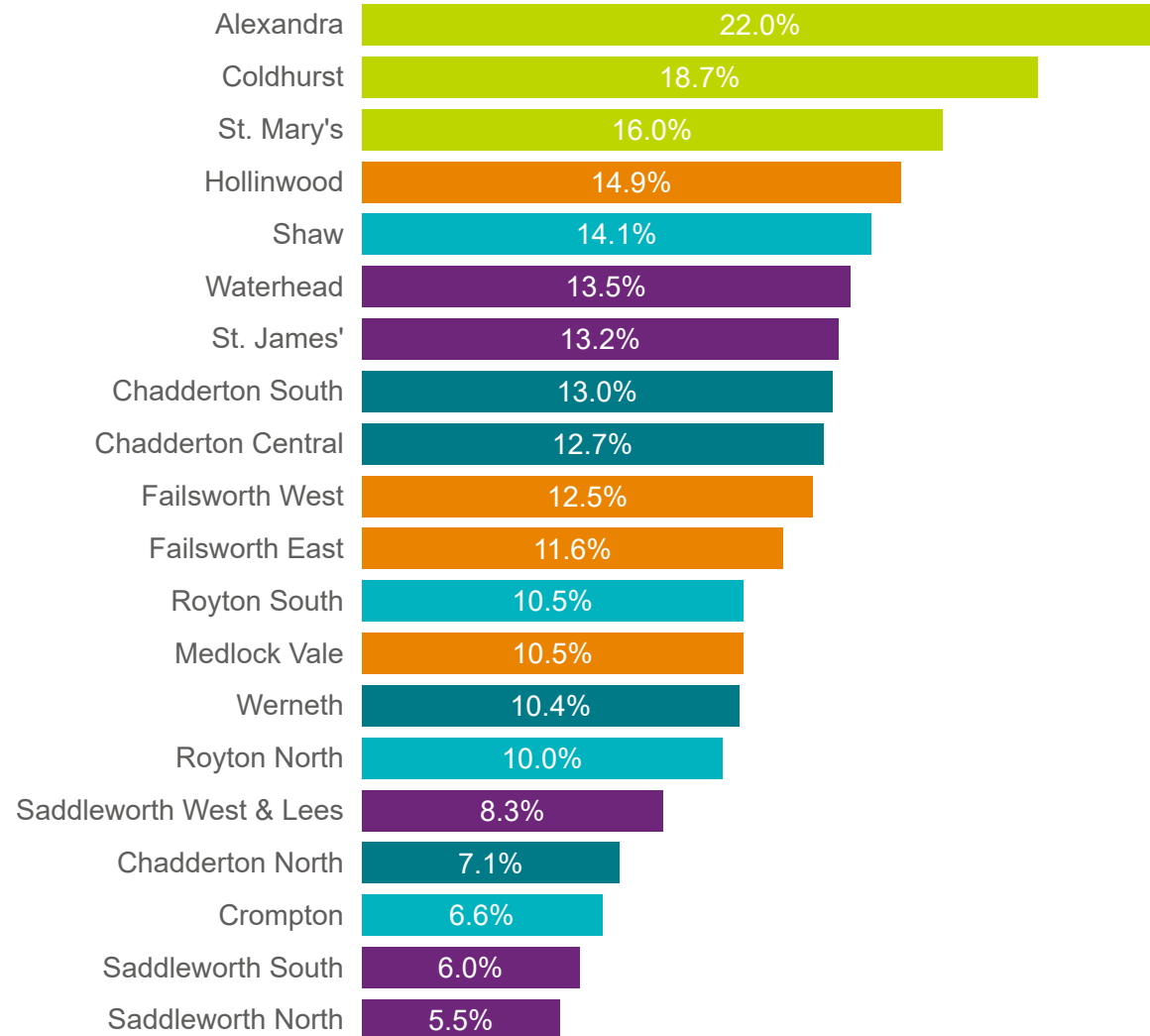
Trust Map Information

The map to the left shows data from [work by the 'Onward' organisation](#) that measures social trust. They surveyed residents, asking if others could be trusted. Where values are positive (coloured green), people tended to trust more. Negative values (red) are where people tend not to trust others. Grey areas are mainly or wholly in a different ward. The areas are Middle Super Output Areas (statistical areas)

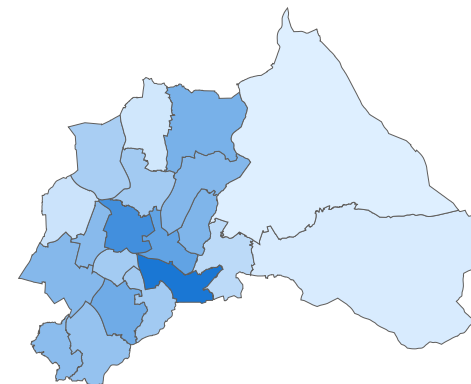
Ward Profiles: All Ward Comparisons

Reported Crime Rate by Ward and District

District ● Central ● East ● North ● South ● West



Reported Crime Rate	Good Level of Development	Overweight or Obese - Rece...	Owner Occupied Accommodation
Registered to Vote	GCSE - Attainment8	Overweight or Obese - Year 6	Social Rented Accommodation
Turnout Local Elections	GCSE - Progress8	Health "Good" or "Very Good"	Minority Ethnic Groups
Youth Unemployment...	Adults with No Qualifications	Overcrowded Accommodation	Median Age
Unemployment Rate	Number of Births	Median House Price	Change in Population Sin...
Median Income	Number of Deaths	Privately Rented Accommodation	NEET rate 16 & 17 year-olds



On this page you're selecting a **measure** rather than a ward.

Choose your measure from the list above, and both the map and the chart will show the value of all wards.

Darker colours on the map represent higher values of the measure.

Select Ward

Saddleworth North



Ward Profiles: Summary



Lower Values



Saddleworth North



Other Wards

Higher Values

Lower Values

Higher Values

Population change since 2011



Unemployment Rate



Percentage of residents from Minority Ethnic Groups, 2021



Homelessness Cases Seen Rate



Median Age



No Qualifications 2021



Number of Births Last Year



Average Progress 8 Score at GCSE



Overcrowded Households



Reported Crimes 2021-23 as a % of population



Median House Price



Local Elections Turnout %



% of Households in Privately Rented Accommodation, 2021



Year 6 Obesity %



Ward Profiles: Sources & Notes



Section	Measure	Data Date	Source Organisation	Source Dataset	Source URL
About the Ward	Current Councillors	May 2024	Oldham Council		
About the Ward	Introduction	2024	Oldham Council	Oldham Council Districts Team	
Population	% Female	2022	ONS	Small Area Mid-Year Estimates	https://www.ons.gov.uk/peoplepopulationandcommunity/populationandmigration/populationestimates/bulletins/uasmallareapopulationestimates/previousReleases
Population	Broad Age Bands	2022	ONS	Small Area Mid-Year Estimates	https://www.ons.gov.uk/peoplepopulationandcommunity/populationandmigration/populationestimates/bulletins/uasmallareapopulationestimates/previousReleases
Population	Change since 2011	2011-2022	ONS	Small Area Mid-Year Estimates	https://www.ons.gov.uk/peoplepopulationandcommunity/populationandmigration/populationestimates/bulletins/uasmallareapopulationestimates/previousReleases
Population	Median Age	2022	ONS	Small Area Mid-Year Estimates	https://www.ons.gov.uk/peoplepopulationandcommunity/populationandmigration/populationestimates/bulletins/uasmallareapopulationestimates/previousReleases
Population	Population	2022	ONS	Small Area Mid-Year Estimates	https://www.ons.gov.uk/peoplepopulationandcommunity/populationandmigration/populationestimates/bulletins/uasmallareapopulationestimates/previousReleases

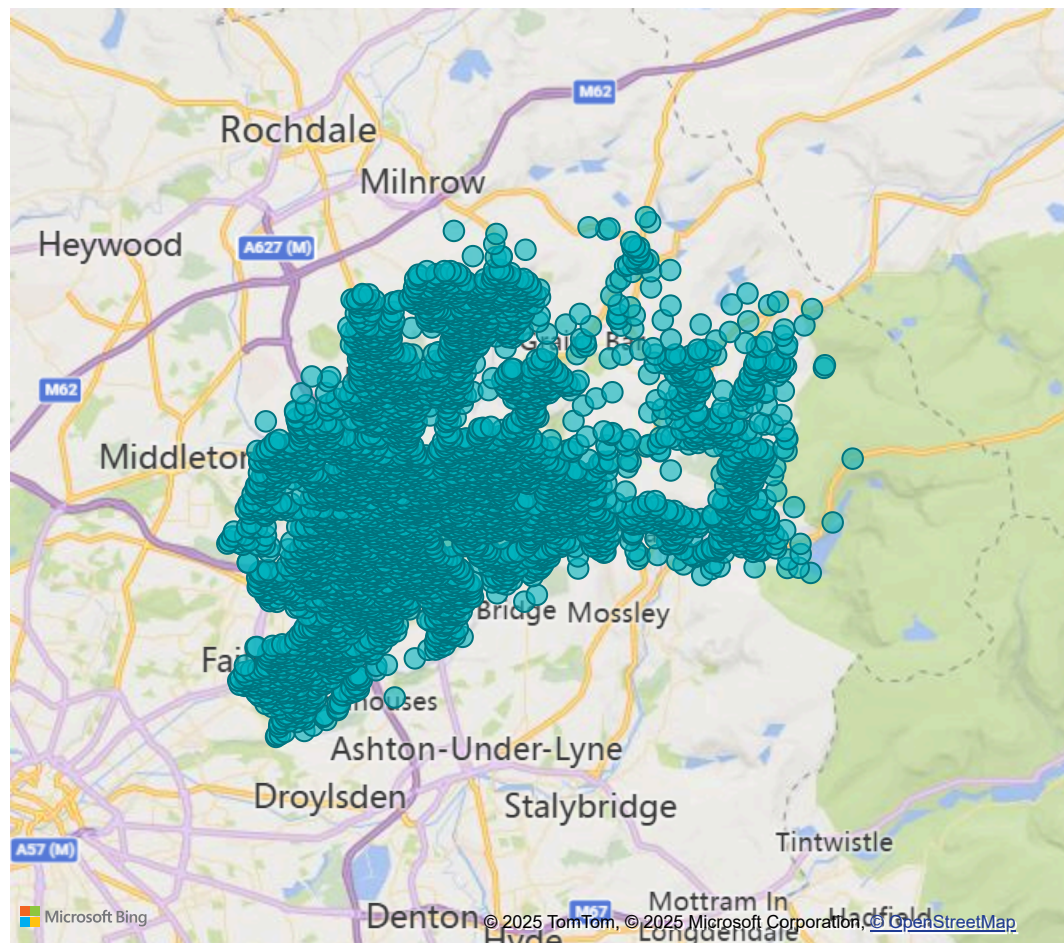
Ward Profile layout version: 2025 Version 1.2
Data Update: 21/01/2025
Published by Oldham Council, Contact: strategyandperformance@oldham.gov.uk.

Uses data aggregated to ward boundaries that came into force in May 2023. See the '[Boundaries](#)' map from our [web mapping service](#) for detail of the boundaries.

Ward Profiles: Postcode to Ward and Mapping

Enter full/part Postcode & click magnifying glass

Postcode Centroids Map



Postcode	Ward	District	OA2021	LSOA2021	MSOA2021	Current
M10 0HZ	Chadderton South	West	E00027075	E01005345	E02001125	False
M10 0JB	Chadderton South	West	E00027071	E01005345	E02001125	False
M10 0RX	Chadderton South	West	E00027077	E01005346	E02001125	False
M24 1DD	Chadderton South	West	E00026994	E01005330	E02001112	True
M24 1FD	Chadderton South	West	E00026994	E01005330	E02001112	False
M24 1GJ	Chadderton South	West	E00026994	E01005330	E02001112	False
M24 1GN	Chadderton South	West	E00026994	E01005330	E02001112	True
M24 1GQ	Chadderton North	West	E00026994	E01005330	E02001112	True
M24 1GR	Chadderton South	West	E00026994	E01005330	E02001112	True
M24 1GS	Chadderton South	West	E00026994	E01005330	E02001112	True
M24 1GW	Chadderton South	West	E00026994	E01005330	E02001112	True
M24 1GY	Chadderton South	West	E00026994	E01005330	E02001112	False
M24 1GZ	Chadderton South	West	E00026994	E01005330	E02001112	False
M24 1NN	Chadderton South	West	E00026994	E01005330	E02001112	True
M24 1QF	Chadderton South	West	E00026994	E01005330	E02001112	False
M24 1QG	Chadderton South	West	E00026994	E01005330	E02001112	True
M24 1QN	Chadderton South	West	E00026984	E01005330	E02001112	True
M24 1QP	Chadderton South	West	E00026994	E01005330	E02001112	True
M24 1QR	Chadderton South	West	E00026994	E01005330	E02001112	True
M24 1QS	Chadderton South	West	E00026984	E01005330	E02001112	True
M24 1QU	Chadderton North	West	E00026994	E01005330	E02001112	True
M24 1QW	Chadderton South	West	E00026994	E01005330	E02001112	True
M24 1RT	Chadderton South	West	E00026994	E01005330	E02001112	False
M24 1RU	Chadderton South	West	E00026994	E01005330	E02001112	True
M24 1RW	Chadderton South	West	E00026994	E01005330	E02001112	True
M24 1RX	Chadderton South	West	E00026994	E01005330	E02001112	True
M24 1RZ	Chadderton South	West	E00026994	E01005330	E02001112	False