

Select Ward

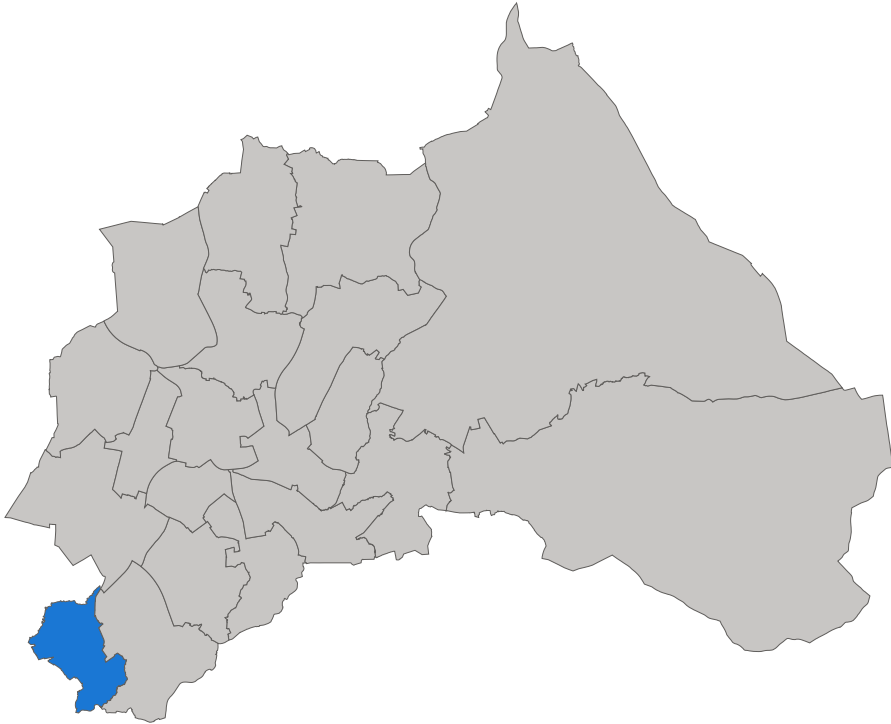
Failsworth West



# Ward Profiles: About the Ward



## Failsworth West Ward: Location



## Failsworth West Ward: An Introduction

Failsworth West is a mixed tenure area, with homeowners, private landlords and social housing. The ward is home to a number of new housing developments including the Lancaster Club, Failsworth Mill and Dairy Crest sites. Through external funding there has been an increase in community pride, leading to various community initiatives involving harder to reach residents, alley way improvements and maintenance of green space being the main focus.

Failsworth Town Hall sits within Failsworth West and is a hub for community activity, including Lifelong Learning, Failsworth library and the Failsworth & Hollinwood District Team. Community groups such as the Failsworth Growing Hub have developed a piece of unused land within the boundary of the town hall through public health funding and run a very successful growing hub for all residents to enjoy. Due to the high number of older people within the community external funding became available to increase activity in the ward, including coffee morning and friend groups.

Also within Failsworth West is the Failsworth precinct, which holds a variety of retail and food outlets, but has been associated with a number of issues within the community through anti-social behaviour. Running through Failsworth is the A62 which is a main route into Manchester from Oldham, which is serviced by many bus routes and Failsworth Metrolink Station is located off Hardman Lane; though this has been a hot spot for anti-social behaviour and an issue for the immediate community.

## Current Councillors

Name	Political party
Sandra Ball	Independent
Peter Davis	Labour and Co-operative
Mark Wilkinson	Independent

Select Ward

Failsworth West



# Ward Profiles: Population



11,141

Total Population



+934

Change Since 2011



52.4%

% Female



38.8

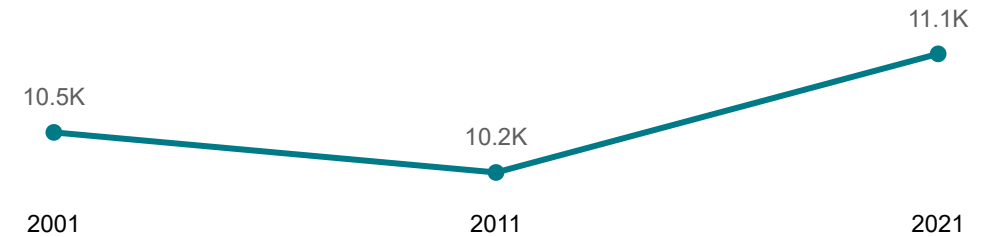
Median age



## Age Structure



## Population by Year



## Broad Age Bands

Broad Age Band ● Aged 0 to 15 ● Aged 16 to 64 ● Aged 65+

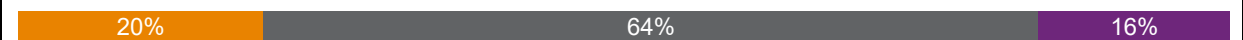
### Ward



### Oldham



### Greater Manchester



Select Ward

Failsworth West



# Ward Profiles: Ethnicity



85%

White British 2021

15%

Minority Ethnic Groups 2021

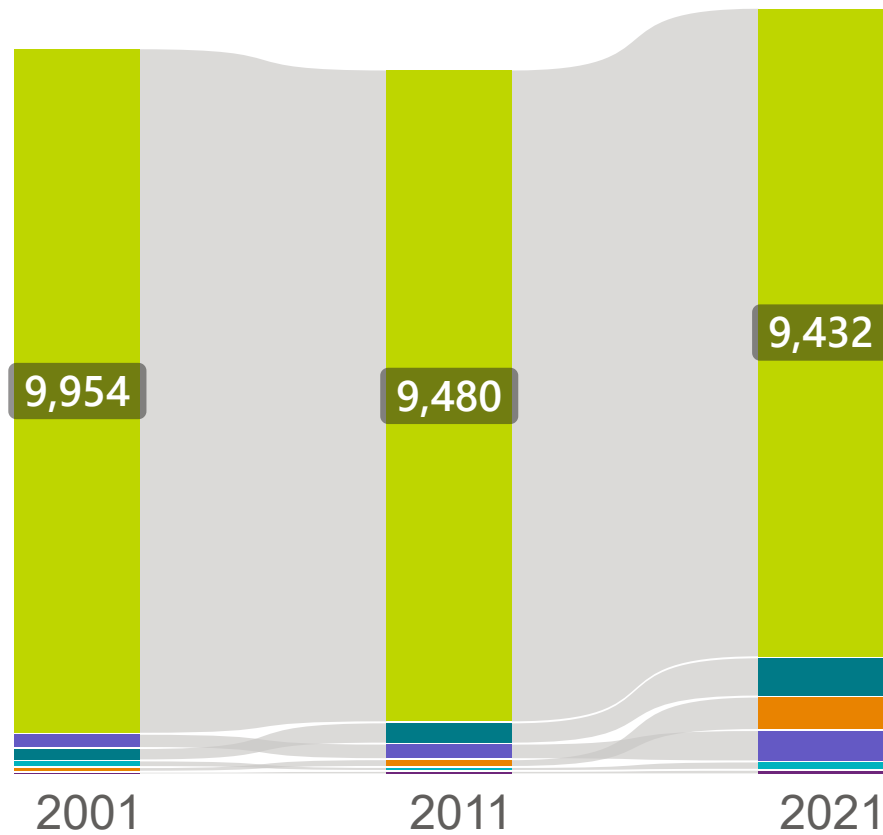
75%

White British School Age 2024

25%

Minority Ethnic Groups School Age 2024

Larger Groups by Year



White: Other White: British Pakistani Other Black Bangladeshi

Large Ethnic Groups: Ward

Group Bangladeshi Black Other Pakistani White: British White: Other



Oldham



Greater Manchester



Larger Groups - School Age



Group White: British Other Black White: Other Pakistani Bangladeshi

Select Ward

Failsworth West



# Ward Profiles: Health

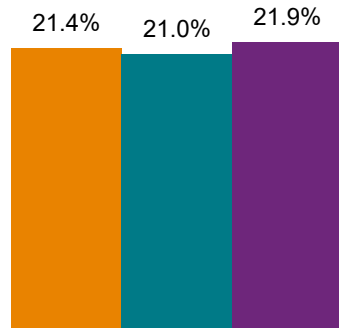


7

Reception Obesity ward rank (out of 20)

## Reception Overweight/obesity

Ward Oldham England

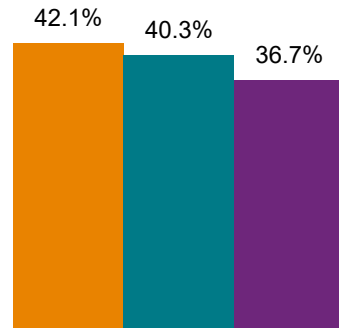


8

Year 6 Obesity ward rank (out of 20)

## Year 6 Overweight/obesity

Ward Oldham England

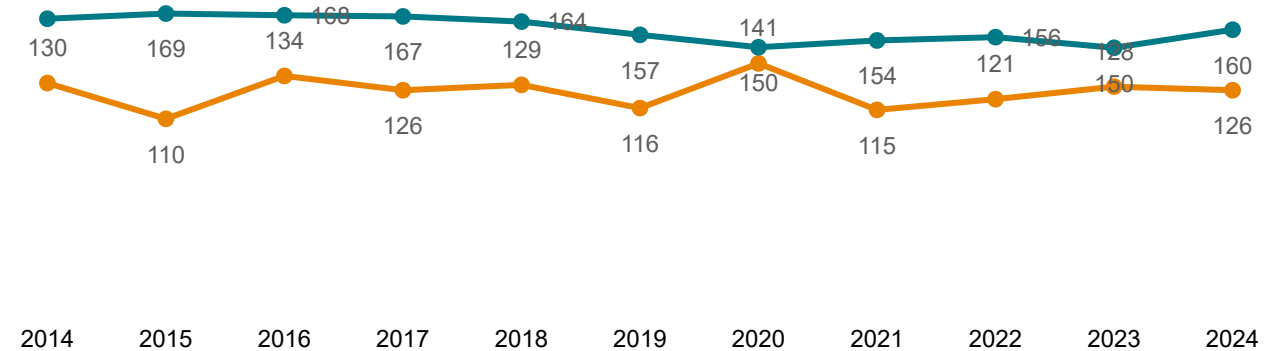


252

Number of births last year

## Number of Births by Year

Number of Births Oldham Average

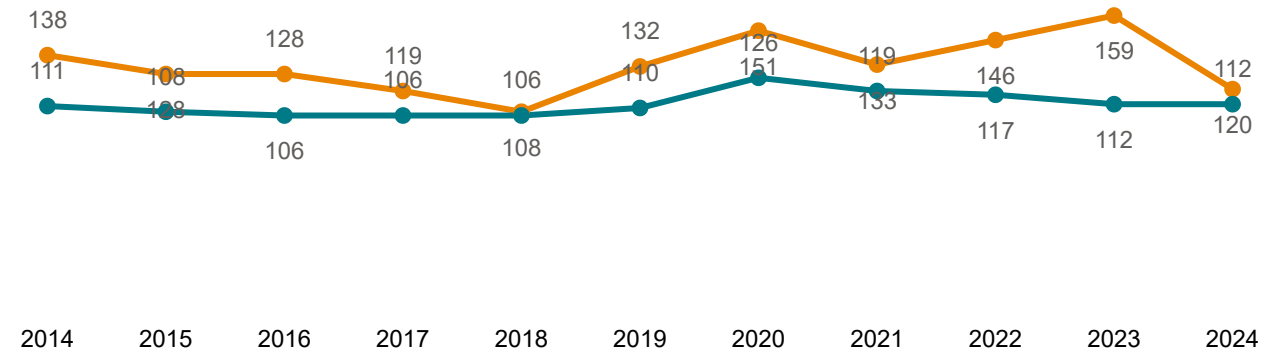


120

Number of deaths last year

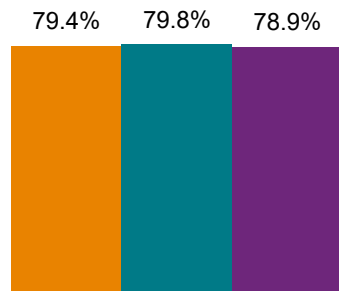
## Number of Deaths by Year

Ward Oldham Average



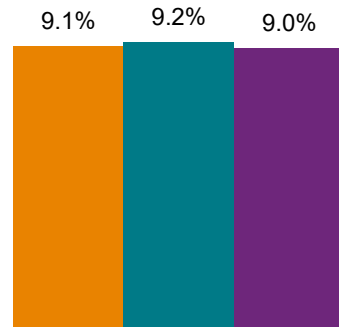
## General Health 'Very Good' or 'Good'

Ward Oldham England



## Residents providing unpaid care

Ward Oldham England



Select Ward

Failsworth West



# Ward Profiles: Education



69%

Good Level of Development %

46

Attainment 8 Average Score GCSE

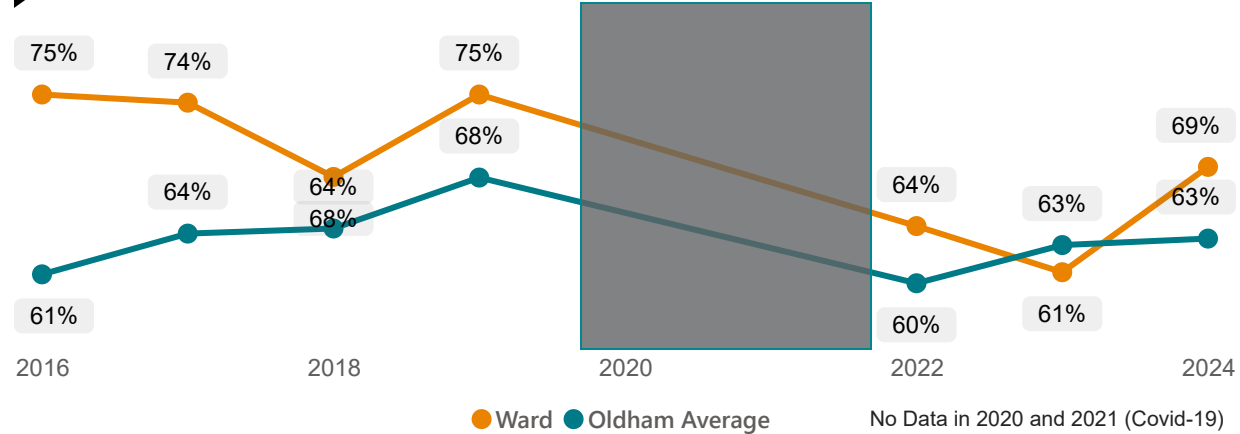
-0.03

Progress 8 Average Score GCSE

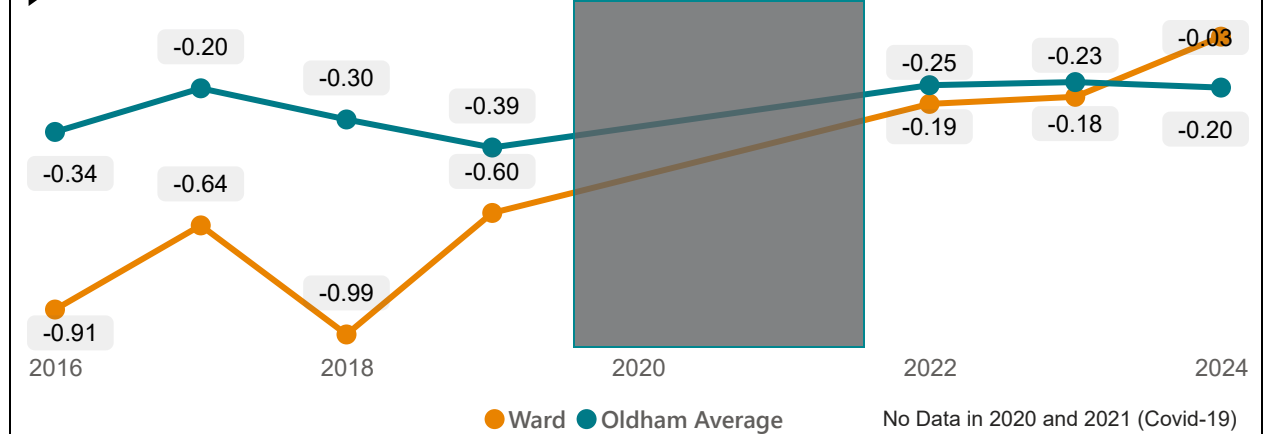
23%

No Qualifications (Aged 16+)

## % Achieving Good Level of Development (end of reception)



## Progress 8 Average Score



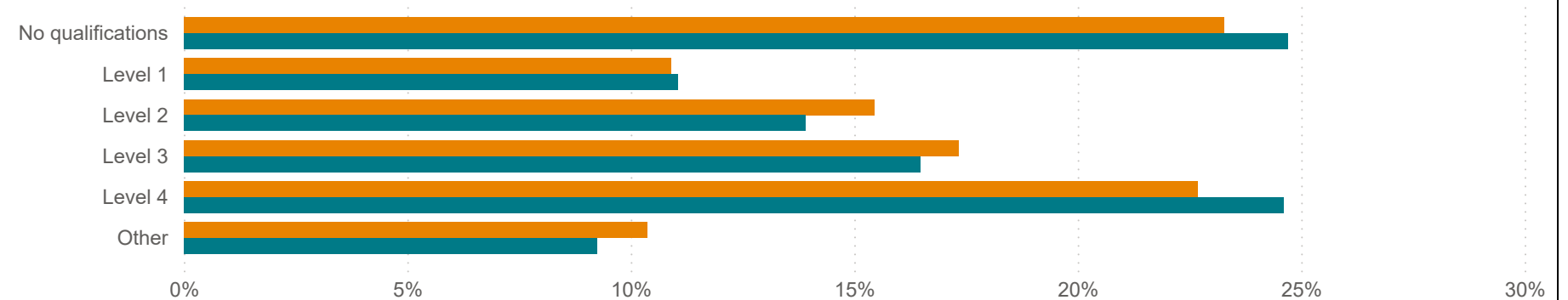
## Attainment 8 Average Score

Ward Average Oldham Average



## Highest Level of Qualification 2021

Ward Oldham Average



## Select Ward

Failsworth West

# Ward Profiles: Economy



5.1%

16-64 Unemployment Rate

8.6%

18-24 Unemployment Rate

4.9%

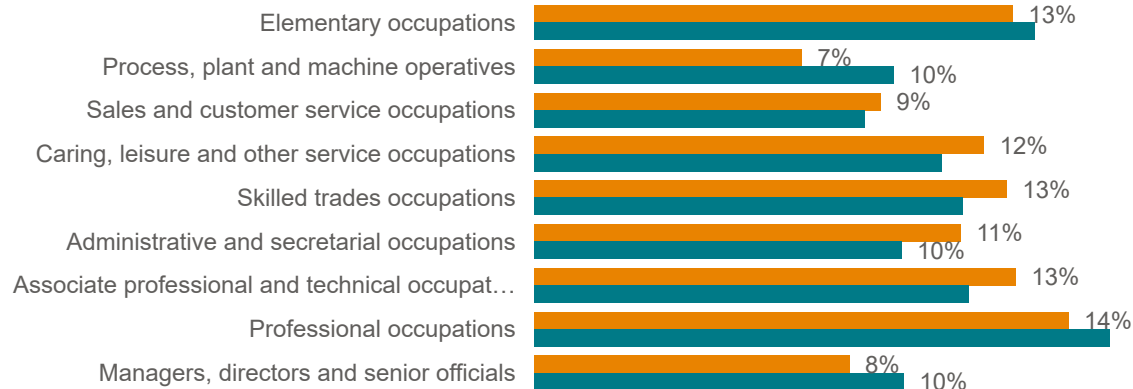
NEET Rate 16 & 17 Year-Olds

£34,121

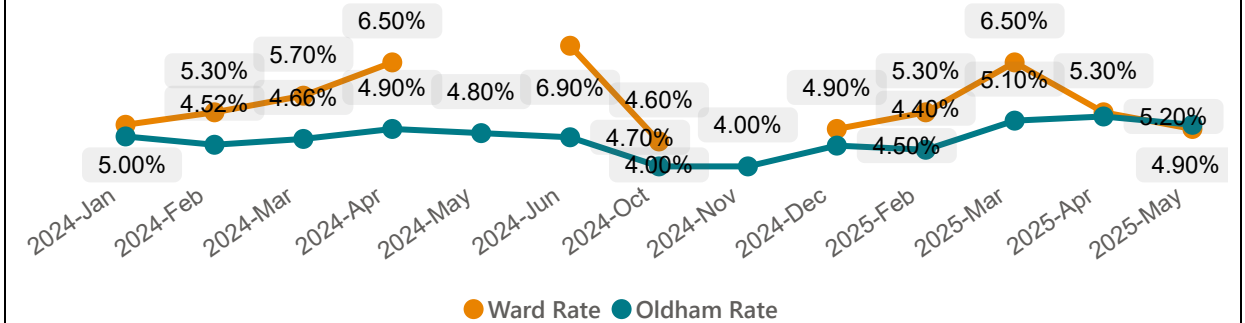
Median Equivalised Household Income

## Occupation 2021

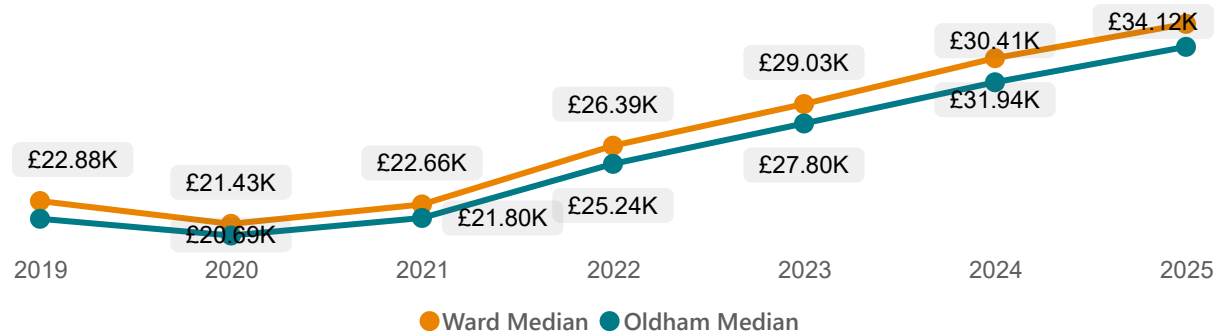
Ward % Oldham %



## NEET Rate 16 & 17 Year-olds

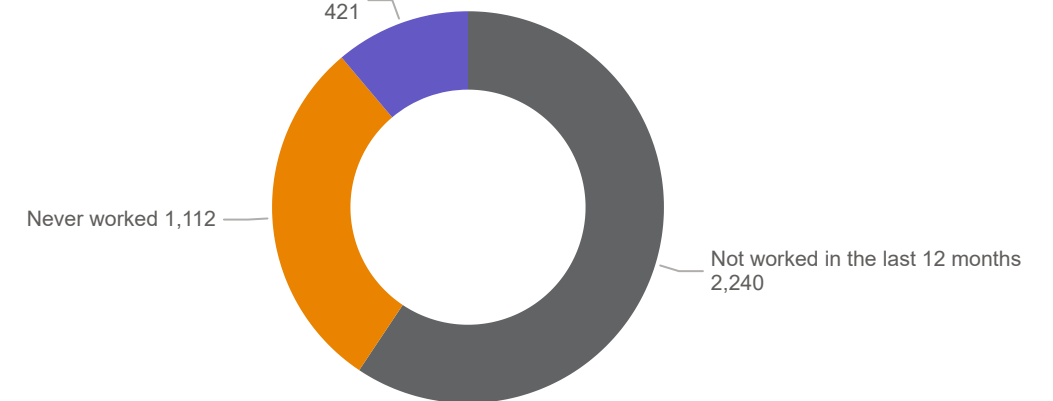


## Median Equivalised Household Income



## Unemployment History of those not employed - Census 2021

Not employed but worked in the last 12 months



Select Ward

Failsworth West



# Ward Profiles: Housing



£194,500  
Median House Price

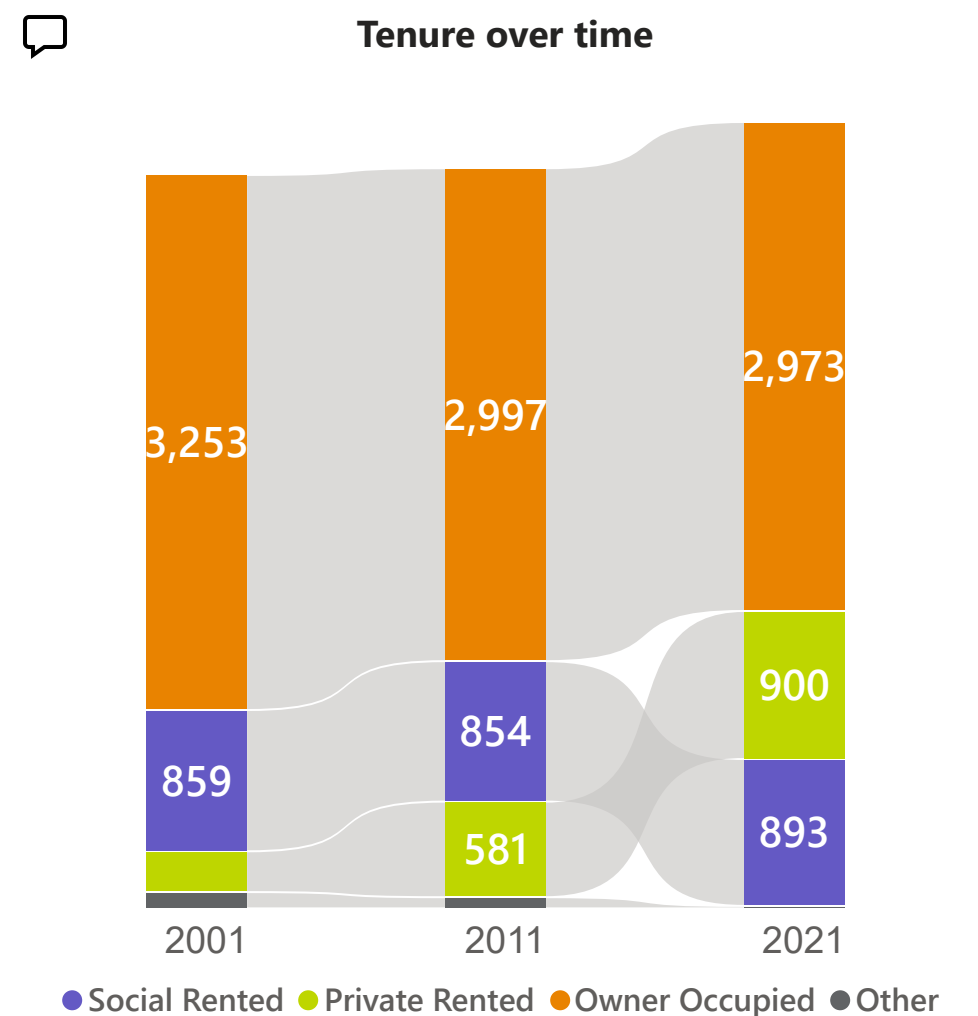
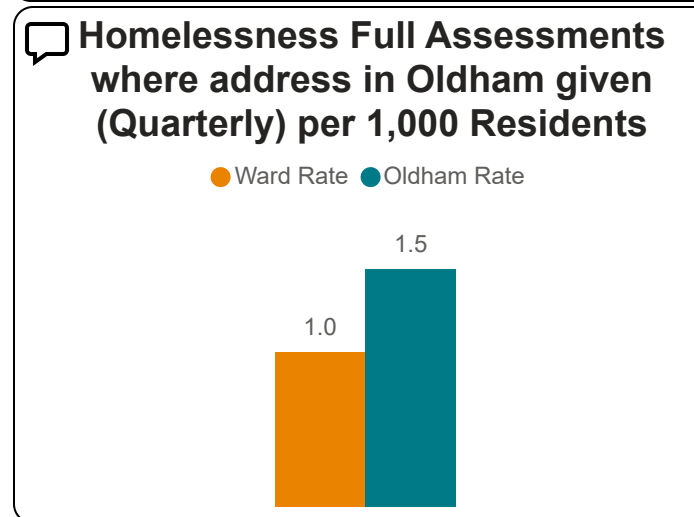
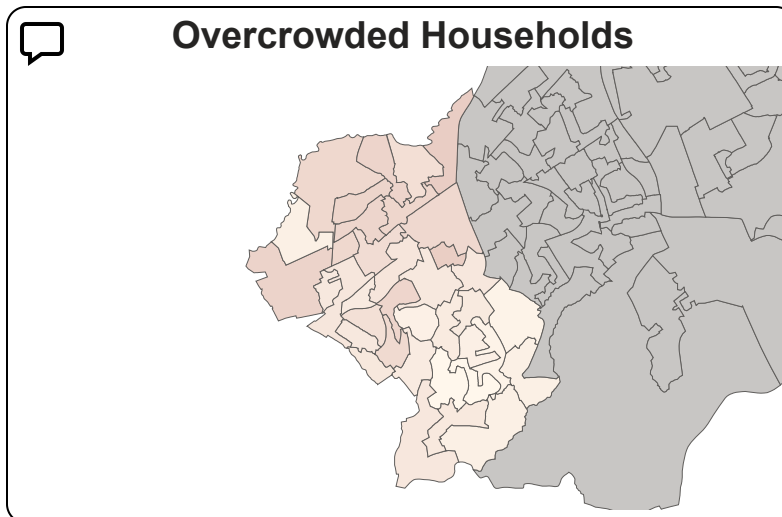
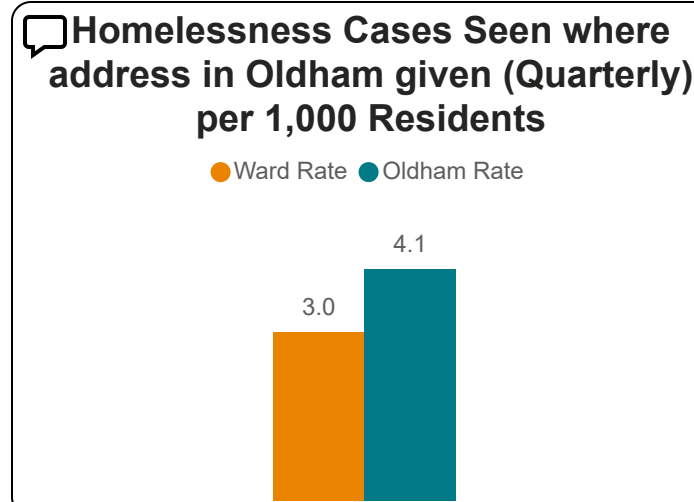
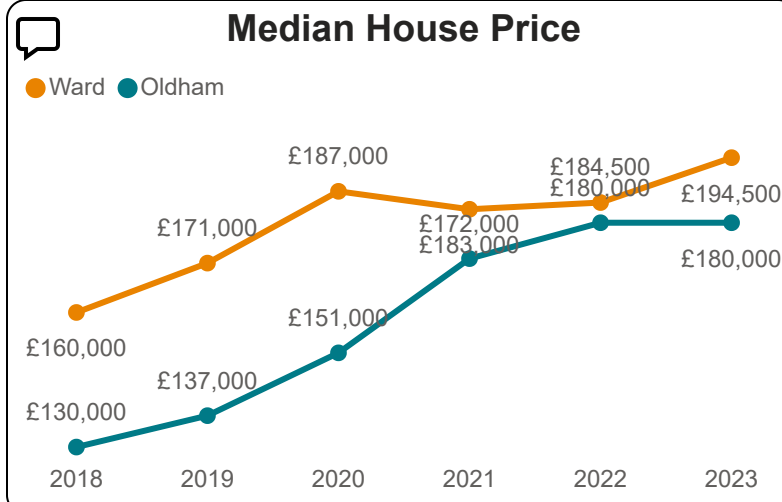
4%  
Overcrowded Households %

33  
Homelessness Cases Seen (Quarterly)

19%  
Social Housing %

19%  
Privately Rented %

62%  
Owner Occupied %



Select Ward

Failsworth West

# Ward Profiles: Community & Crime



91%

Registered to Vote

29%

Local Elections Turnout

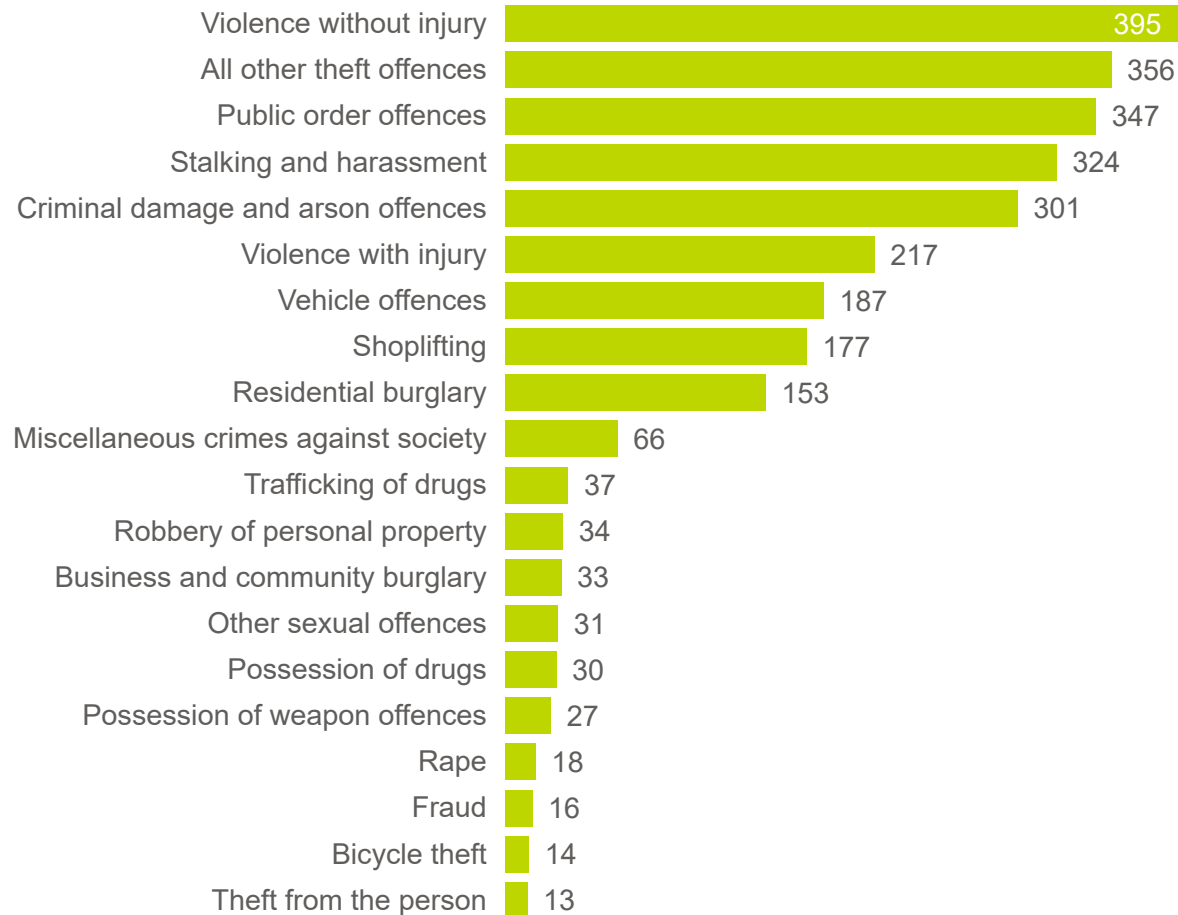
2,779

Total Reported Crimes 2021-2023

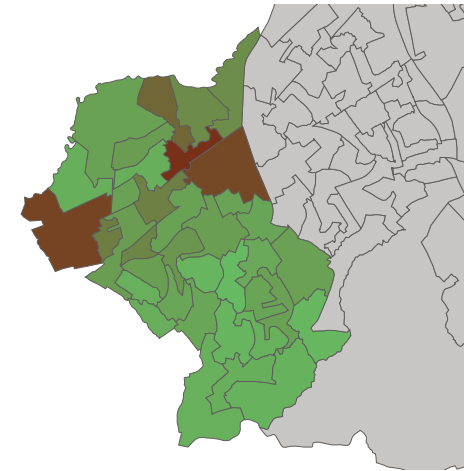
12%

Reported Crimes per year: % of population

## Reported Crimes 2021-23 by Category



## Reported Crime Rate



## Crime Map Information

The map (and chart to the left) use data on all crimes recorded between 1st April 2021 and 31st March 2023. The areas of the map are coloured according to the crime rate per head of the population per year. Lower rates are green, middle rates are brown, and higher rates red. It is not possible to show background mapping at the moment, but hovering over an area gives the name of the neighbourhood.

## Trust



## Trust Map Information

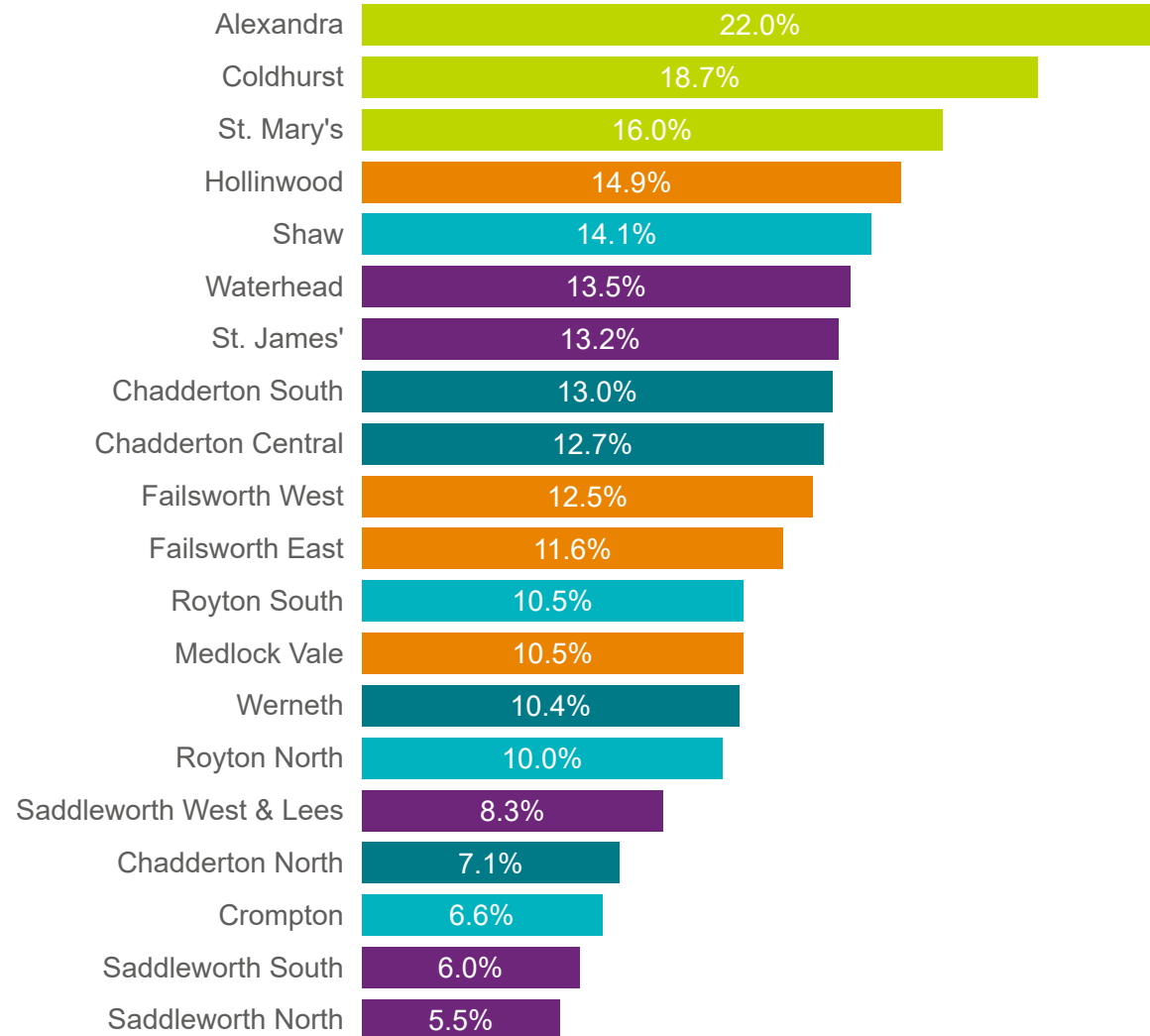
The map to the left shows data from [work by the 'Onward' organisation](#) that measures social trust. They surveyed residents, asking if others could be trusted. Where values are positive (coloured green), people tended to trust more. Negative values (red) are where people tend not to trust others. Grey areas are mainly or wholly in a different ward. The areas are Middle Super Output Areas (statistical areas)



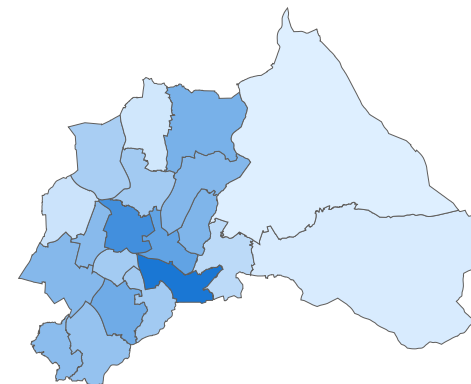
# Ward Profiles: All Ward Comparisons

## Reported Crime Rate by Ward and District

**District** ● Central ● East ● North ● South ● West



Reported Crime Rate	Good Level of Development	Overweight or Obese - Rece...	Owner Occupied Accommodation
Registered to Vote	GCSE - Attainment8	Overweight or Obese - Year 6	Social Rented Accommodation
Turnout Local Elections	GCSE - Progress8	Health "Good" or "Very Good"	Minority Ethnic Groups
Youth Unemployment...	Adults with No Qualifications	Overcrowded Accommodation	Median Age
Unemployment Rate	Number of Births	Median House Price	Change in Population Sin...
Median Income	Number of Deaths	Privately Rented Accommodation	NEET rate 16 & 17 year-olds



On this page you're selecting a **measure** rather than a ward.

Choose your measure from the list above, and both the map and the chart will show the value of all wards.

Darker colours on the map represent higher values of the measure.

Select Ward

Failsworth West



# Ward Profiles: Summary



Lower Values



Failsworth West

Other Wards

Higher Values

Lower Values

Higher Values

Population change since 2011



Unemployment Rate



Percentage of residents from Minority Ethnic Groups, 2021



Homelessness Cases Seen Rate



Median Age




No Qualifications 2021



Number of Births Last Year



Average Progress 8 Score at GCSE



Overcrowded Households



Reported Crimes 2021-23 as a % of population



Median House Price



Local Elections Turnout %



% of Households in Privately Rented Accommodation, 2021



Year 6 Obesity %



# Ward Profiles: Sources & Notes



Section	Measure	Data Date	Source Organisation	Source Dataset	Source URL
About the Ward	Current Councillors	May 2024	Oldham Council		
About the Ward	Introduction	2024	Oldham Council	Oldham Council Districts Team	
Population	% Female	2022	ONS	Small Area Mid-Year Estimates	<a href="https://www.ons.gov.uk/peoplepopulationandcommunity/populationandmigration/populationestimates/bulletins/uasmallareapopulationestimates/previousReleases">https://www.ons.gov.uk/peoplepopulationandcommunity/populationandmigration/populationestimates/bulletins/uasmallareapopulationestimates/previousReleases</a>
Population	Broad Age Bands	2022	ONS	Small Area Mid-Year Estimates	<a href="https://www.ons.gov.uk/peoplepopulationandcommunity/populationandmigration/populationestimates/bulletins/uasmallareapopulationestimates/previousReleases">https://www.ons.gov.uk/peoplepopulationandcommunity/populationandmigration/populationestimates/bulletins/uasmallareapopulationestimates/previousReleases</a>
Population	Change since 2011	2011-2022	ONS	Small Area Mid-Year Estimates	<a href="https://www.ons.gov.uk/peoplepopulationandcommunity/populationandmigration/populationestimates/bulletins/uasmallareapopulationestimates/previousReleases">https://www.ons.gov.uk/peoplepopulationandcommunity/populationandmigration/populationestimates/bulletins/uasmallareapopulationestimates/previousReleases</a>
Population	Median Age	2022	ONS	Small Area Mid-Year Estimates	<a href="https://www.ons.gov.uk/peoplepopulationandcommunity/populationandmigration/populationestimates/bulletins/uasmallareapopulationestimates/previousReleases">https://www.ons.gov.uk/peoplepopulationandcommunity/populationandmigration/populationestimates/bulletins/uasmallareapopulationestimates/previousReleases</a>
Population	Population	2022	ONS	Small Area Mid-Year Estimates	<a href="https://www.ons.gov.uk/peoplepopulationandcommunity/populationandmigration/populationestimates/bulletins/uasmallareapopulationestimates/previousReleases">https://www.ons.gov.uk/peoplepopulationandcommunity/populationandmigration/populationestimates/bulletins/uasmallareapopulationestimates/previousReleases</a>

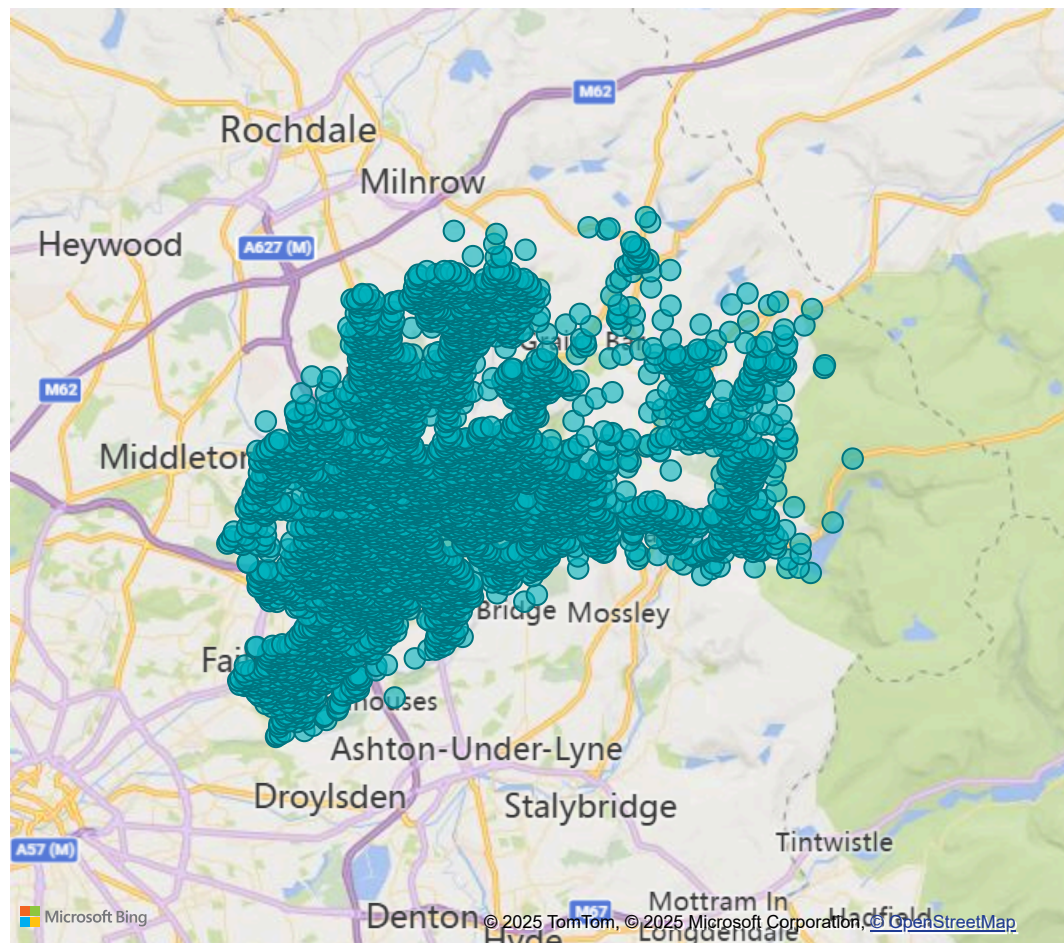
Ward Profile layout version: 2025 Version 1.2  
Data Update: 21/01/2025  
Published by Oldham Council, Contact: [strategyandperformance@oldham.gov.uk](mailto:strategyandperformance@oldham.gov.uk).

Uses data aggregated to ward boundaries that came into force in May 2023. See the '[Boundaries](#)' map from our [web mapping service](#) for detail of the boundaries.

# Ward Profiles: Postcode to Ward and Mapping

Enter full/part Postcode & click magnifying glass

## Postcode Centroids Map



Postcode	Ward	District	OA2021	LSOA2021	MSOA2021	Current
M10 0HZ	Chadderton South	West	E00027075	E01005345	E02001125	False
M10 0JB	Chadderton South	West	E00027071	E01005345	E02001125	False
M10 0RX	Chadderton South	West	E00027077	E01005346	E02001125	False
M24 1DD	Chadderton South	West	E00026994	E01005330	E02001112	True
M24 1FD	Chadderton South	West	E00026994	E01005330	E02001112	False
M24 1GJ	Chadderton South	West	E00026994	E01005330	E02001112	False
M24 1GN	Chadderton South	West	E00026994	E01005330	E02001112	True
M24 1GQ	Chadderton North	West	E00026994	E01005330	E02001112	True
M24 1GR	Chadderton South	West	E00026994	E01005330	E02001112	True
M24 1GS	Chadderton South	West	E00026994	E01005330	E02001112	True
M24 1GW	Chadderton South	West	E00026994	E01005330	E02001112	True
M24 1GY	Chadderton South	West	E00026994	E01005330	E02001112	False
M24 1GZ	Chadderton South	West	E00026994	E01005330	E02001112	False
M24 1NN	Chadderton South	West	E00026994	E01005330	E02001112	True
M24 1QF	Chadderton South	West	E00026994	E01005330	E02001112	False
M24 1QG	Chadderton South	West	E00026994	E01005330	E02001112	True
M24 1QN	Chadderton South	West	E00026984	E01005330	E02001112	True
M24 1QP	Chadderton South	West	E00026994	E01005330	E02001112	True
M24 1QR	Chadderton South	West	E00026994	E01005330	E02001112	True
M24 1QS	Chadderton South	West	E00026984	E01005330	E02001112	True
M24 1QU	Chadderton North	West	E00026994	E01005330	E02001112	True
M24 1QW	Chadderton South	West	E00026994	E01005330	E02001112	True
M24 1RT	Chadderton South	West	E00026994	E01005330	E02001112	False
M24 1RU	Chadderton South	West	E00026994	E01005330	E02001112	True
M24 1RW	Chadderton South	West	E00026994	E01005330	E02001112	True
M24 1RX	Chadderton South	West	E00026994	E01005330	E02001112	True
M24 1RZ	Chadderton South	West	E00026994	E01005330	E02001112	False