

Select Ward

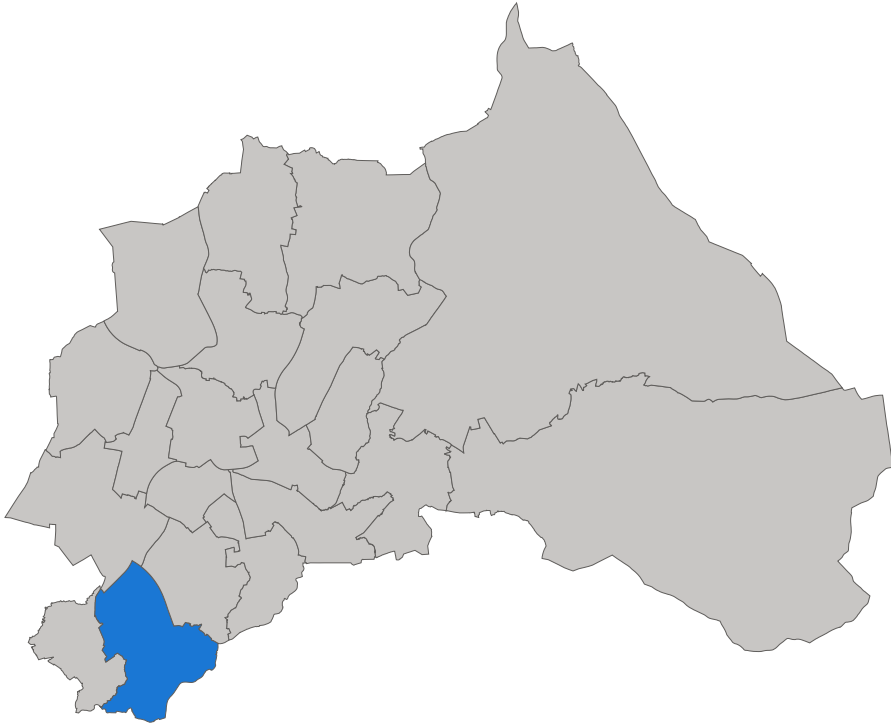
Failsworth East



# Ward Profiles: About the Ward



## Failsworth East Ward: Location



## Failsworth East Ward: An Introduction

Failsworth East has a mixed tenure of private landlords and home owners, however there are pockets of social housing, mainly First Choice Homes. Recent years have seen various community initiatives to improve the look and feel of the area. Community pride within the ward is high and issues relating to highways and environmental works are causes of concern for residents. Within Failsworth East sits Woodhouses Village, which has a number of amenities including Woodhouses Cricket Club and Brookdale Golf Club.

Failsworth School, Failsworth Leisure Centre and the soccer centre are all within Failsworth East: these attract local users and those from farther afield, which has caused some anti-social behaviour issues within the ward. Long standing events such as Failsworth Carnival are held within Failsworth East on Lord Lane playing fields which attracts people to the area both from Oldham and Manchester.

The Hollinwood Metrolink stop is within the Failsworth East boundary and over recent years caused concern for the local community with the increase in anti-social behaviour. Sitting along A62 are a number of retail units used by the local community and passing customers, including large retail organisations such as Housing Units and Electrotec.

## Current Councillors

| Name         | Political party              |
|--------------|------------------------------|
| Neil Hindle  | Failsworth Independent Party |
| Brian Hobin  | Failsworth Independent Party |
| Ken Rustidge | Labour and Co-operative      |

Select Ward

Failsworth East



# Ward Profiles: Population



10,333

Total Population



-140

Change Since 2011



51.4%

% Female



45.4

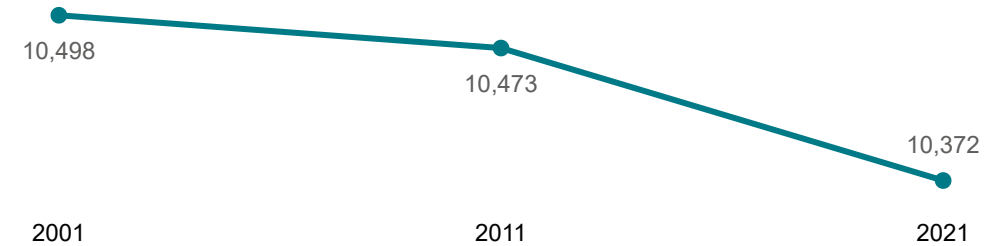
Median age



## Age Structure




## Population by Year



## Broad Age Bands

Broad Age Band ● Aged 0 to 15 ● Aged 16 to 64 ● Aged 65+

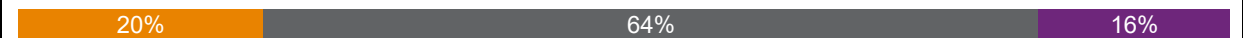
### Ward



### Oldham



### Greater Manchester



Select Ward

Failsworth East



# Ward Profiles: Ethnicity



92%

White British 2021

8%

Minority Ethnic Groups 2021

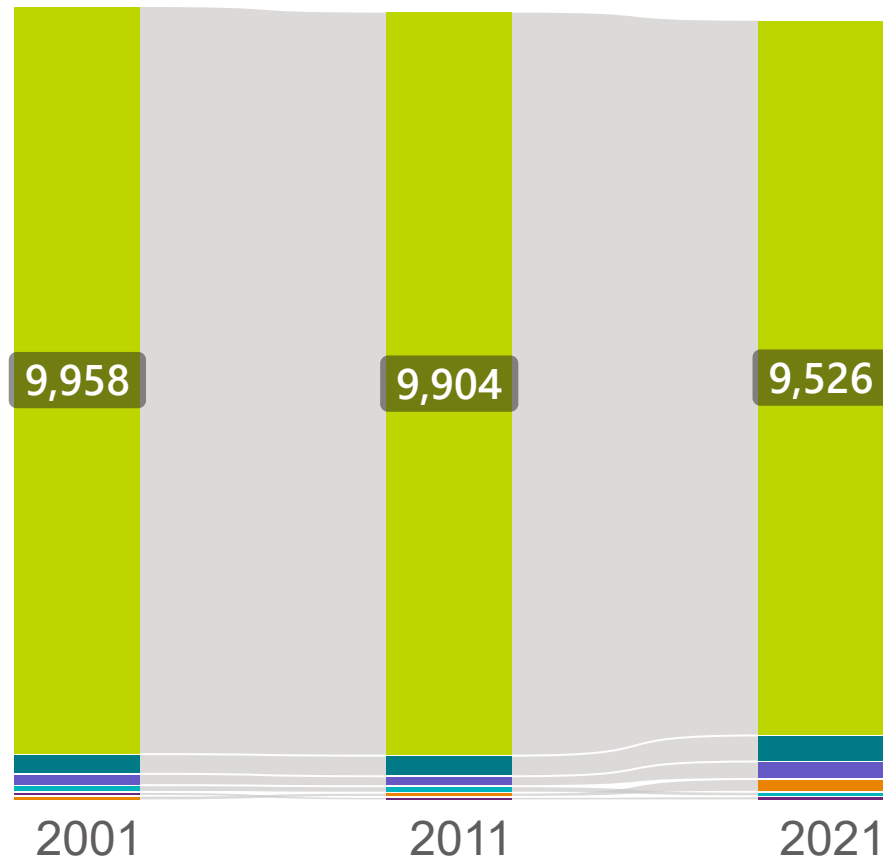
83%

White British School Age 2024

17%

Minority Ethnic Groups School Age 2024

Larger Groups by Year



White: Other White: British Pakistani Other Black Bangladeshi

Large Ethnic Groups: Ward

Group Bangladeshi Black Other Pakistani White: British White: Other



Oldham



Greater Manchester



Larger Groups - School Age



Group White British Other Black White Other Pakistani Bangladeshi

Select Ward

Failsworth East



# Ward Profiles: Health



4

Reception Obesity ward rank (out of 20)

14

Year 6 Obesity ward rank (out of 20)

192

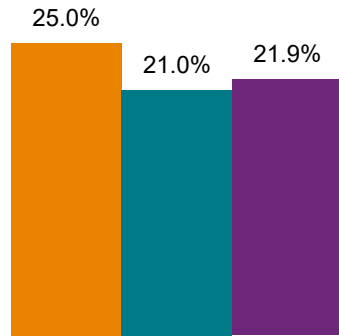
Number of births last year

119

Number of deaths last year

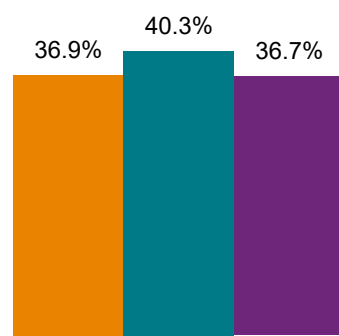
## Reception Overweight/obesity

Ward Oldham England



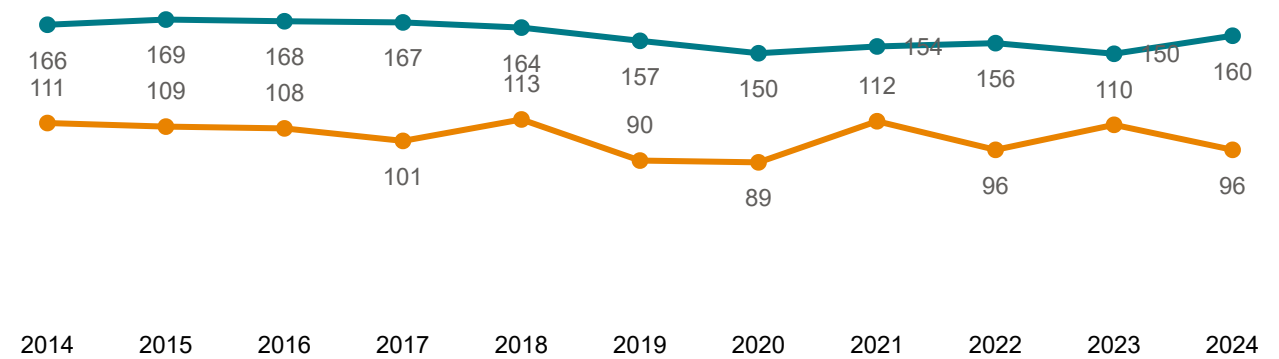
## Year 6 Overweight/obesity

Ward Oldham England



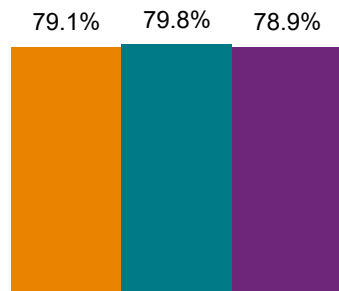
## Number of Births by Year

Number of Births Oldham Average



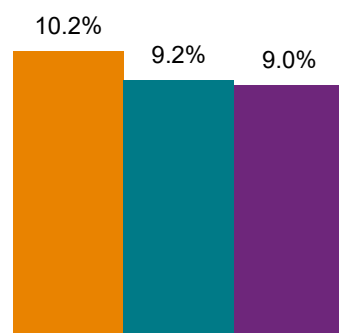
## General Health 'Very Good' or 'Good'

Ward Oldham England



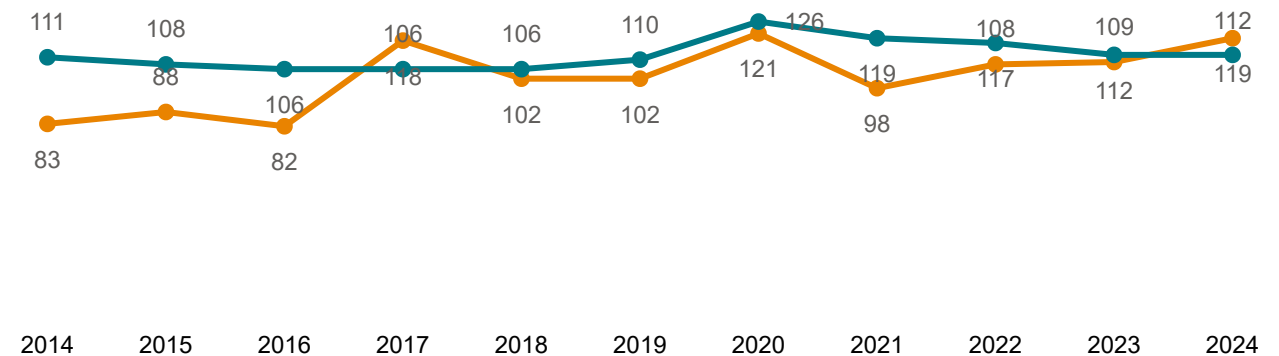
## Residents providing unpaid care

Ward Oldham England



## Number of Deaths by Year

Ward Oldham Average



Select Ward

Failsworth East



# Ward Profiles: Education



67%

Good Level of Development %

44

Attainment 8 Average Score GCSE

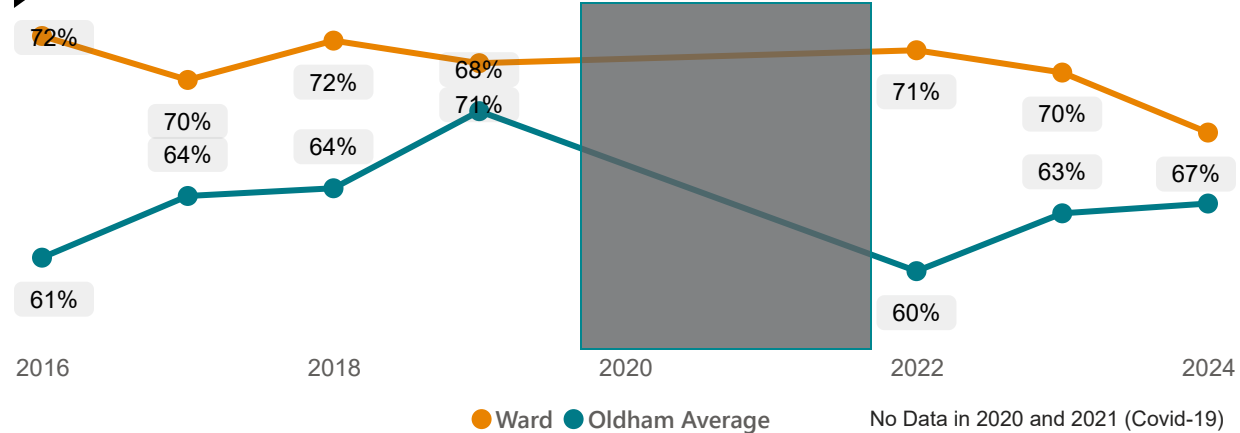
-0.06

Progress 8 Average Score GCSE

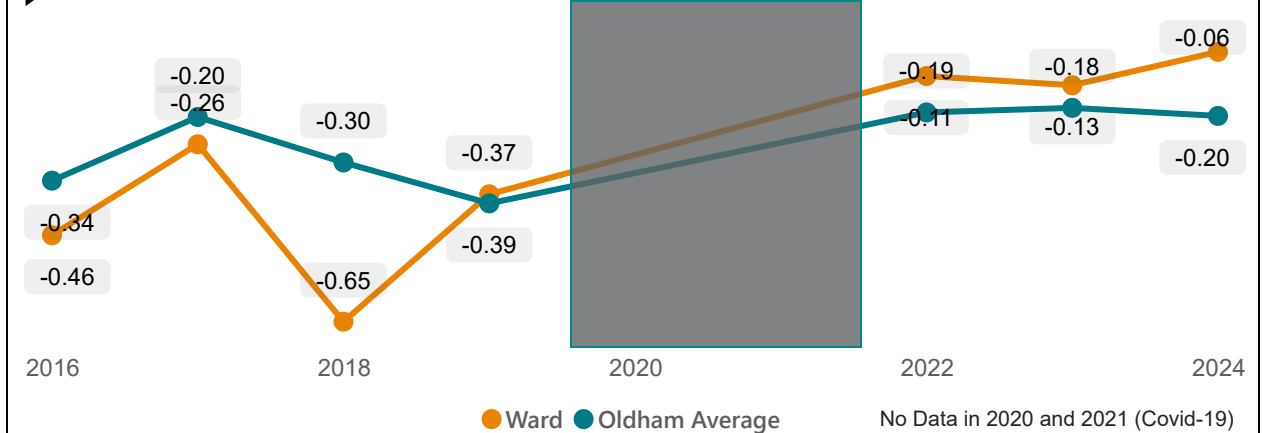
22%

No Qualifications (Aged 16+)

## % Achieving Good Level of Development (end of reception)



## Progress 8 Average Score



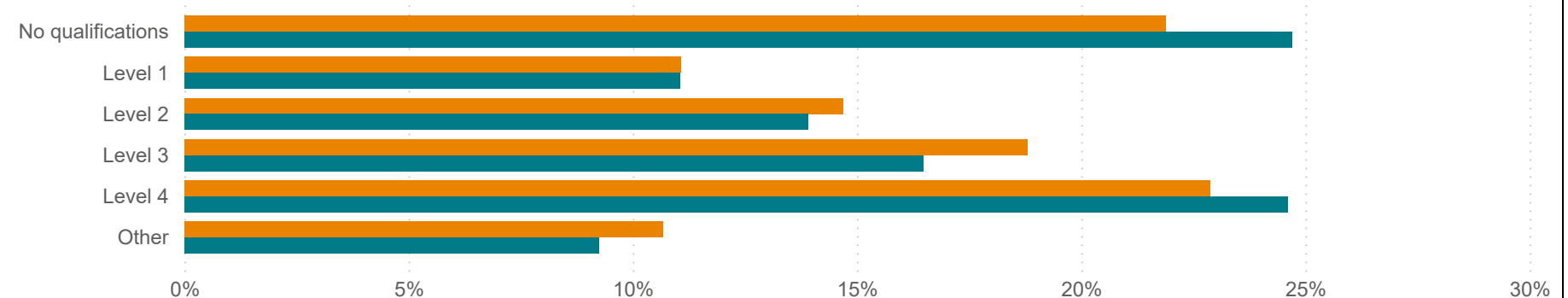
## Attainment 8 Average Score

Ward Average Oldham Average



## Highest Level of Qualification 2021

Ward Oldham Average



## Select Ward

Failsworth East



# Ward Profiles: Economy



4.8%

16-64 Unemployment Rate



8.9%

18-24 Unemployment Rate



6.5%

NEET Rate 16 & 17 Year-Olds



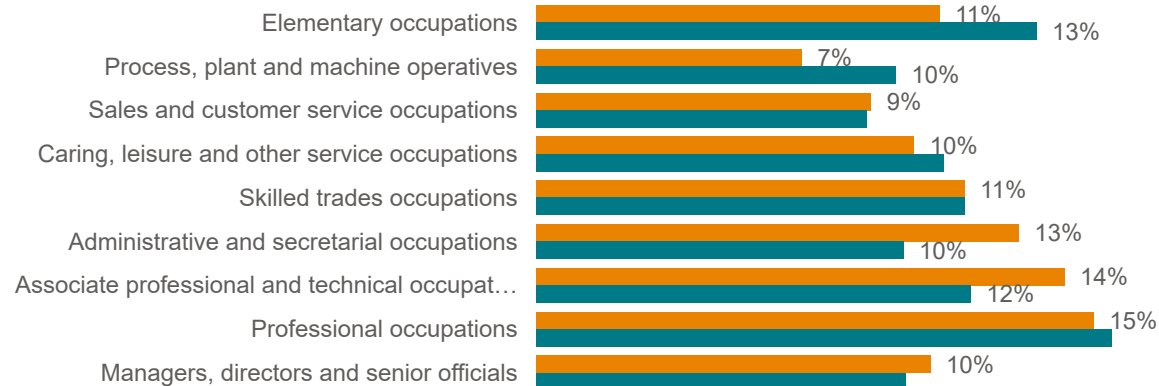
£35,635

Median Equivalised Household Income

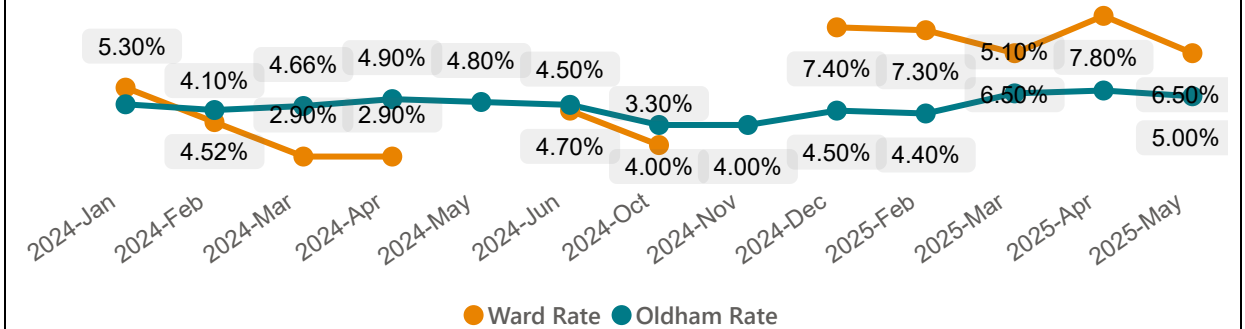


## Occupation 2021

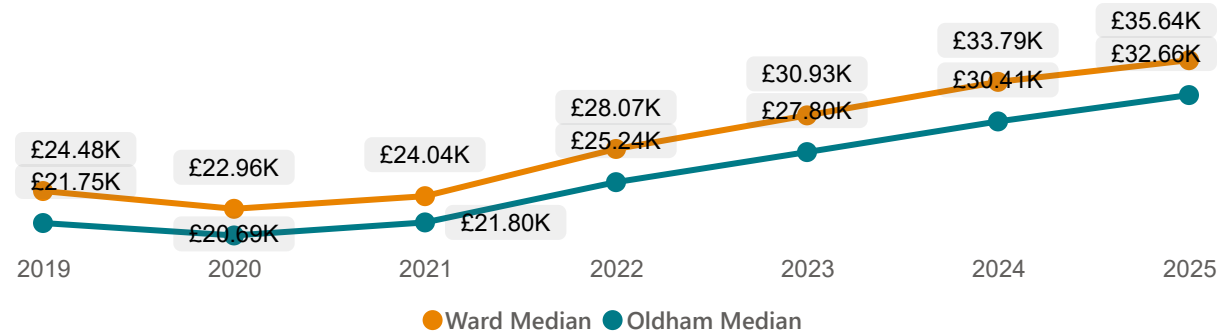
Ward % Oldham %



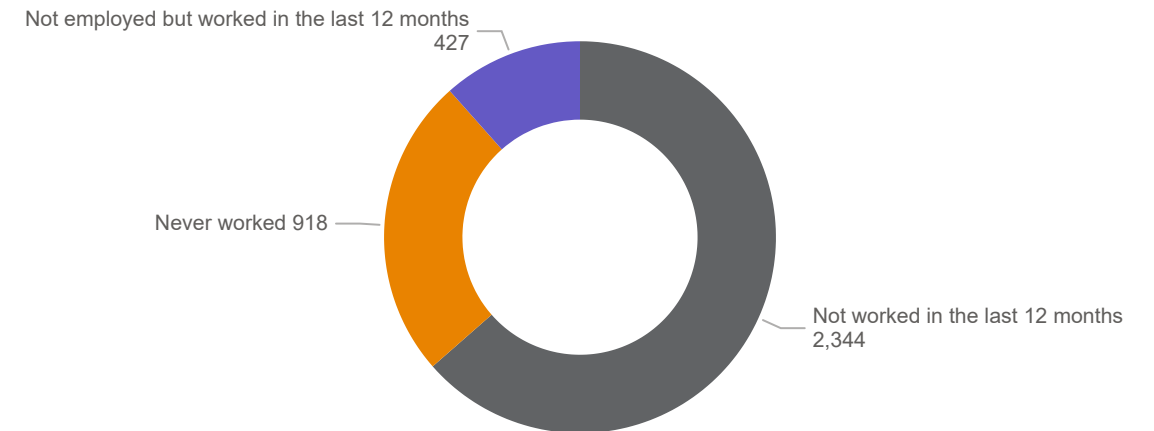
## NEET Rate 16 & 17 Year-olds



## Median Equivalised Household Income



## Unemployment History of those not employed - Census 2021



Select Ward

Failsworth East



# Ward Profiles: Housing



£185,000  
Median House Price

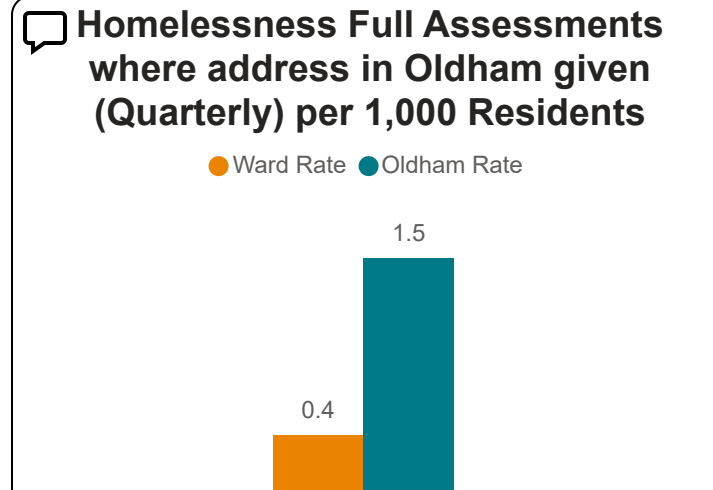
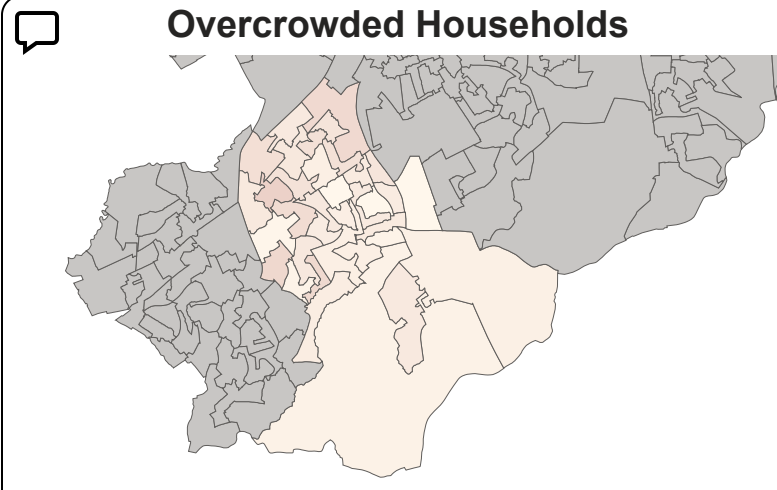
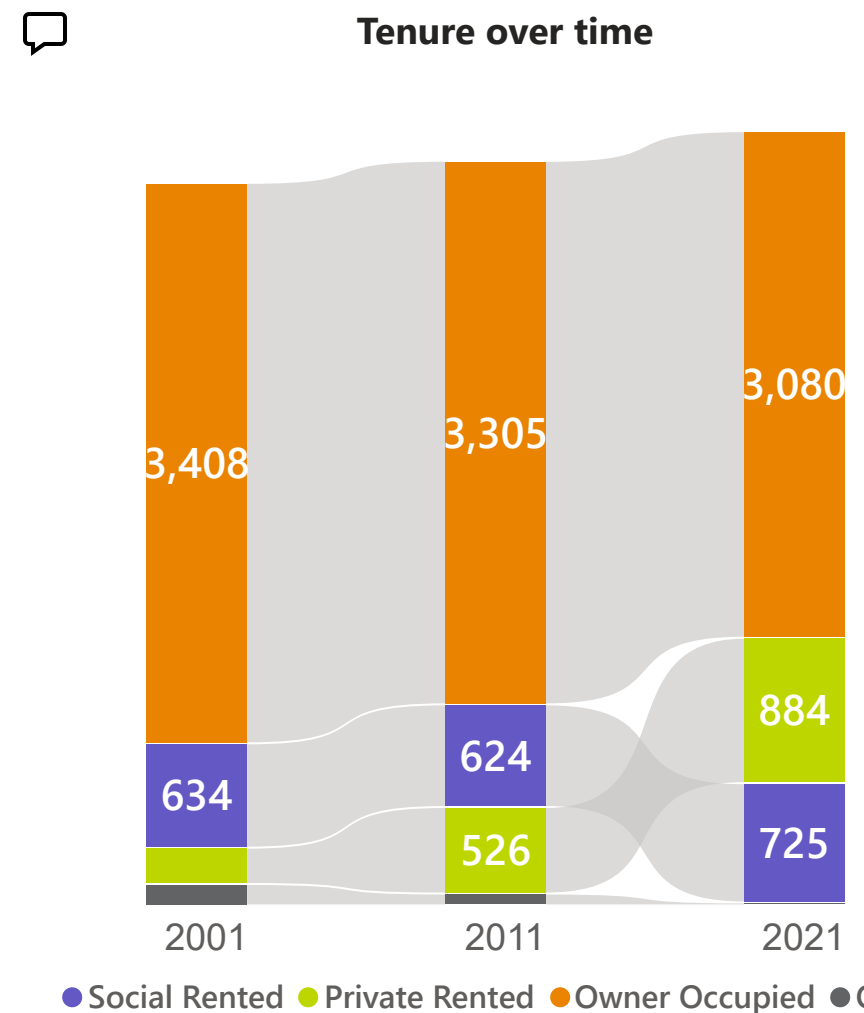
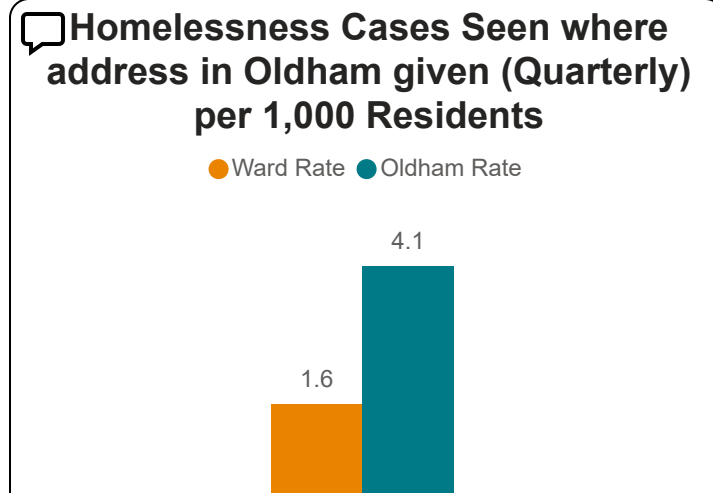
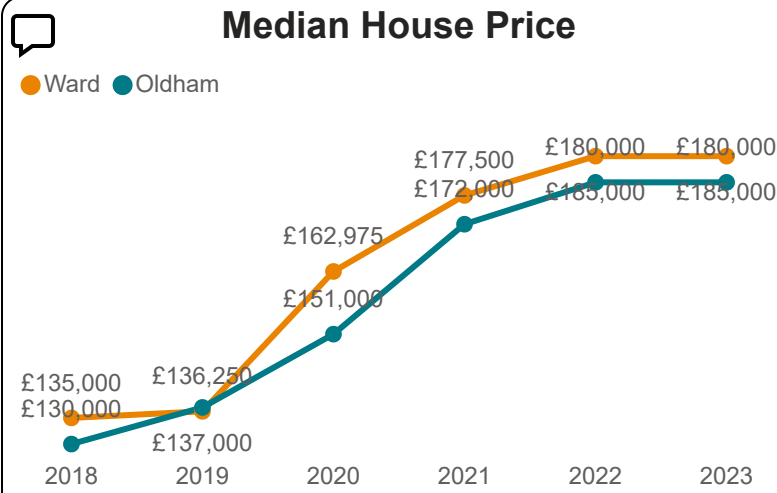
3%  
Overcrowded Households %

17  
Homelessness Cases Seen (Quarterly)

15%  
Social Housing %

19%  
Privately Rented %

66%  
Owner Occupied %



Select Ward

Failsworth East

# Ward Profiles: Community & Crime



94%

Registered to Vote

28%

Local Elections Turnout

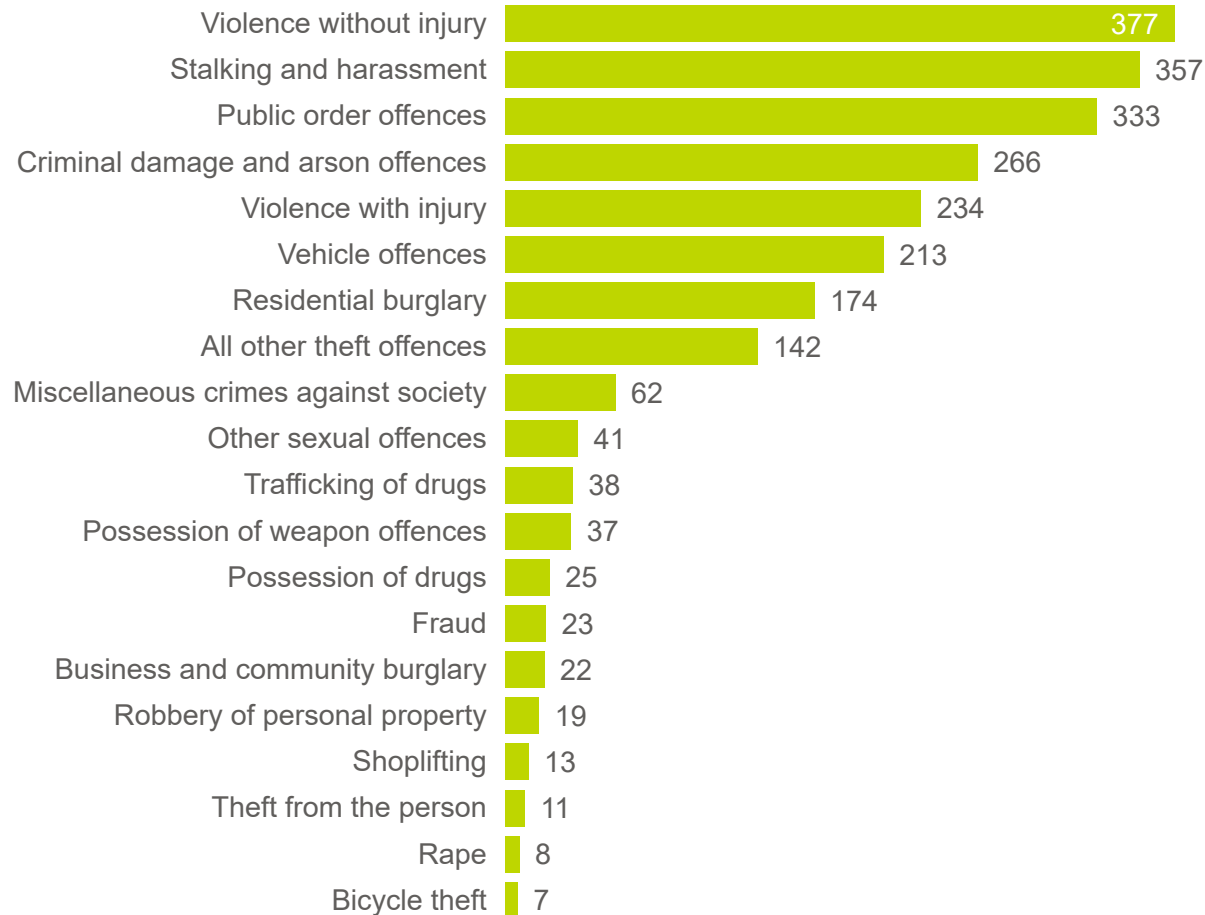
2,407

Total Reported Crimes 2021-2023

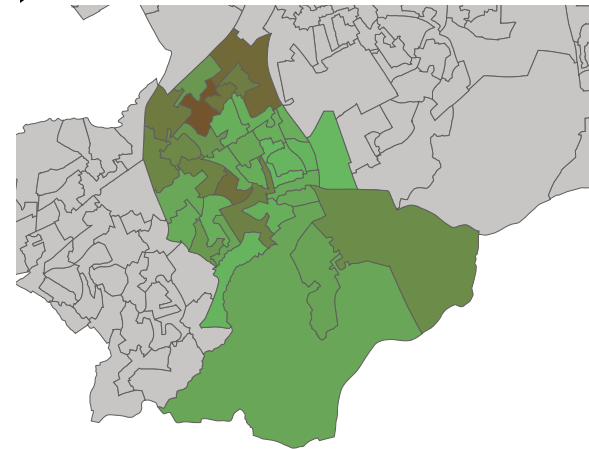
12%

Reported Crimes per year: % of population

## Reported Crimes 2021-23 by Category



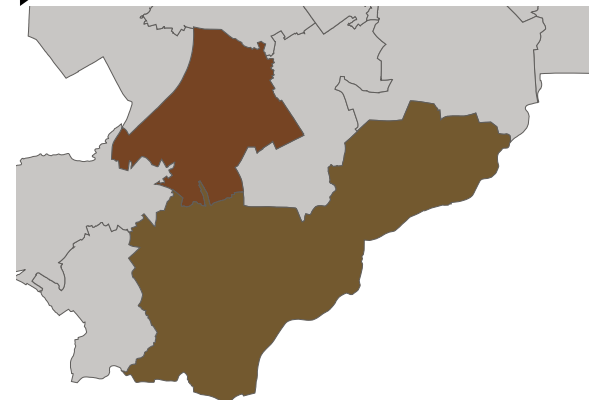
## Reported Crime Rate



## Crime Map Information

The map (and chart to the left) use data on all crimes recorded between 1st April 2021 and 31st March 2023. The areas of the map are coloured according to the crime rate per head of the population per year. Lower rates are green, middle rates are brown, and higher rates red. It is not possible to show background mapping at the moment, but hovering over an area gives the name of the neighbourhood.

## Trust



## Trust Map Information

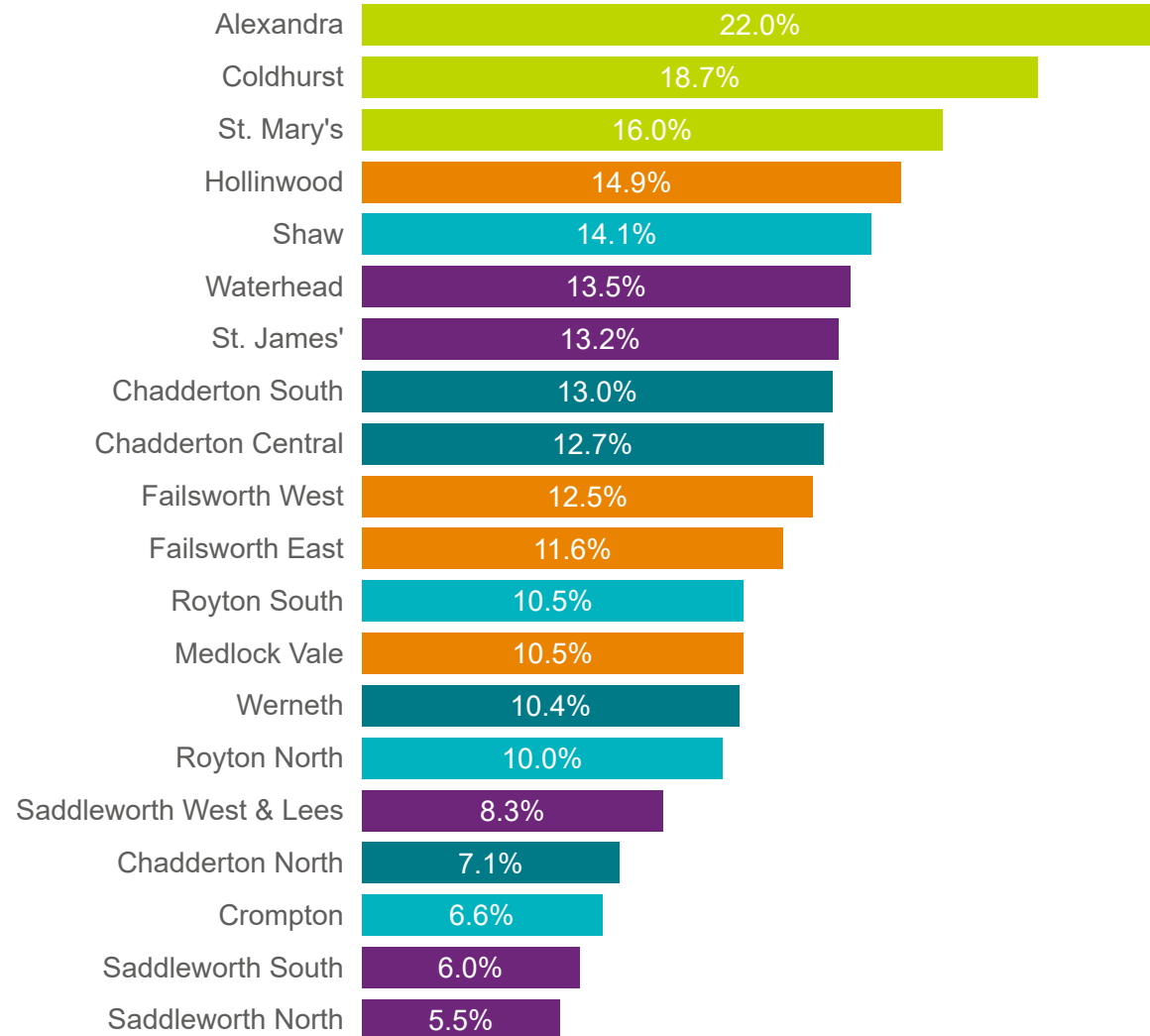
The map to the left shows data from [work by the 'Onward' organisation](#) that measures social trust. They surveyed residents, asking if others could be trusted. Where values are positive (coloured green), people tended to trust more. Negative values (red) are where people tend not to trust others. Grey areas are mainly or wholly in a different ward. The areas are Middle Super Output Areas (statistical areas)



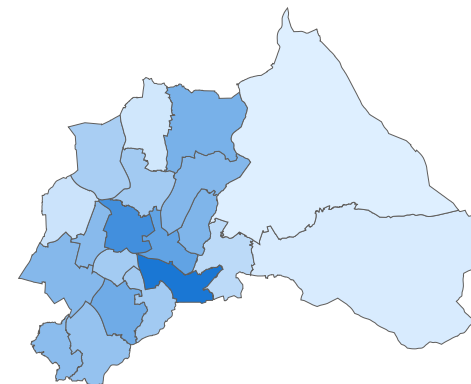
# Ward Profiles: All Ward Comparisons

## Reported Crime Rate by Ward and District

**District** ● Central ● East ● North ● South ● West



| Reported Crime Rate     | Good Level of Development     | Overweight or Obese - Rece...  | Owner Occupied Accommodation |
|-------------------------|-------------------------------|--------------------------------|------------------------------|
| Registered to Vote      | GCSE - Attainment8            | Overweight or Obese - Year 6   | Social Rented Accommodation  |
| Turnout Local Elections | GCSE - Progress8              | Health "Good" or "Very Good"   | Minority Ethnic Groups       |
| Youth Unemployment...   | Adults with No Qualifications | Overcrowded Accommodation      | Median Age                   |
| Unemployment Rate       | Number of Births              | Median House Price             | Change in Population Sin...  |
| Median Income           | Number of Deaths              | Privately Rented Accommodation | NEET rate 16 & 17 year-olds  |



On this page you're selecting a **measure** rather than a ward.

Choose your measure from the list above, and both the map and the chart will show the value of all wards.

Darker colours on the map represent higher values of the measure.

Select Ward

Failsworth East



# Ward Profiles: Summary



Lower Values



Failsworth East

Other Wards

Higher Values

Lower Values

Higher Values

Population change since 2011



Unemployment Rate



Percentage of residents from Minority Ethnic Groups, 2021



Homelessness Cases Seen Rate



Median Age



No Qualifications 2021



Number of Births Last Year



Average Progress 8 Score at GCSE



Overcrowded Households



Reported Crimes 2021-23 as a % of population



Median House Price



Local Elections Turnout %



% of Households in Privately Rented Accommodation, 2021



Year 6 Obesity %



# Ward Profiles: Sources & Notes



| Section        | Measure             | Data Date | Source Organisation | Source Dataset                | Source URL  |
|----------------|---------------------|-----------|---------------------|-------------------------------|---|
| About the Ward | Current Councillors | May 2024  | Oldham Council      |                               |   |
| About the Ward | Introduction        | 2024      | Oldham Council      | Oldham Council Districts Team |   |
| Population     | % Female            | 2022      | ONS                 | Small Area Mid-Year Estimates | <a href="https://www.ons.gov.uk/peoplepopulationandcommunity/populationandmigration/populationestimates/bulletins/uasmallareapopulationestimates/previousReleases">https://www.ons.gov.uk/peoplepopulationandcommunity/populationandmigration/populationestimates/bulletins/uasmallareapopulationestimates/previousReleases</a> |
| Population     | Broad Age Bands     | 2022      | ONS                 | Small Area Mid-Year Estimates | <a href="https://www.ons.gov.uk/peoplepopulationandcommunity/populationandmigration/populationestimates/bulletins/uasmallareapopulationestimates/previousReleases">https://www.ons.gov.uk/peoplepopulationandcommunity/populationandmigration/populationestimates/bulletins/uasmallareapopulationestimates/previousReleases</a> |
| Population     | Change since 2011   | 2011-2022 | ONS                 | Small Area Mid-Year Estimates | <a href="https://www.ons.gov.uk/peoplepopulationandcommunity/populationandmigration/populationestimates/bulletins/uasmallareapopulationestimates/previousReleases">https://www.ons.gov.uk/peoplepopulationandcommunity/populationandmigration/populationestimates/bulletins/uasmallareapopulationestimates/previousReleases</a> |
| Population     | Median Age          | 2022      | ONS                 | Small Area Mid-Year Estimates | <a href="https://www.ons.gov.uk/peoplepopulationandcommunity/populationandmigration/populationestimates/bulletins/uasmallareapopulationestimates/previousReleases">https://www.ons.gov.uk/peoplepopulationandcommunity/populationandmigration/populationestimates/bulletins/uasmallareapopulationestimates/previousReleases</a> |
| Population     | Population          | 2022      | ONS                 | Small Area Mid-Year Estimates | <a href="https://www.ons.gov.uk/peoplepopulationandcommunity/populationandmigration/populationestimates/bulletins/uasmallareapopulationestimates/previousReleases">https://www.ons.gov.uk/peoplepopulationandcommunity/populationandmigration/populationestimates/bulletins/uasmallareapopulationestimates/previousReleases</a> |

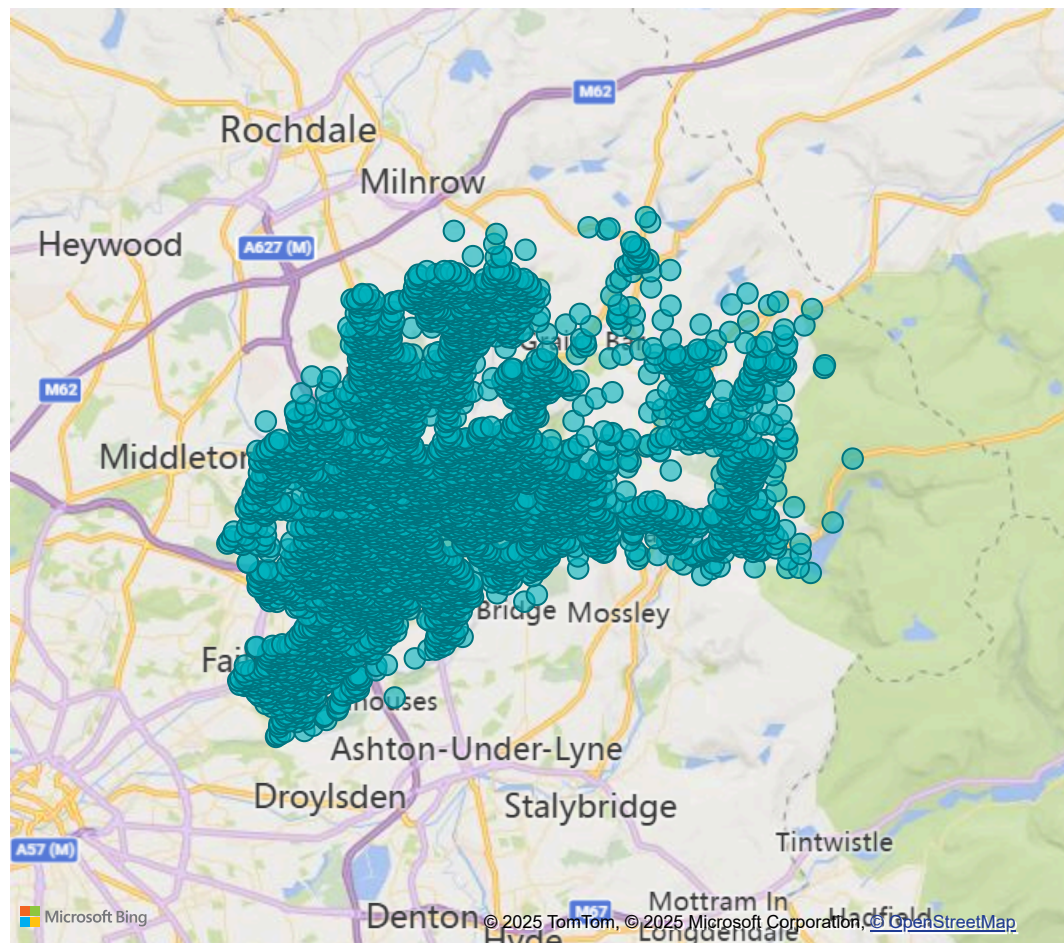
Ward Profile layout version: 2025 Version 1.2  
Data Update: 21/01/2025  
Published by Oldham Council, Contact: [strategyandperformance@oldham.gov.uk](mailto:strategyandperformance@oldham.gov.uk).

Uses data aggregated to ward boundaries that came into force in May 2023. See the '[Boundaries](#)' map from our [web mapping service](#) for detail of the boundaries.

# Ward Profiles: Postcode to Ward and Mapping

Enter full/part Postcode & click magnifying glass

## Postcode Centroids Map



| Postcode | Ward             | District | OA2021    | LSOA2021  | MSOA2021  | Current |
|----------|------------------|----------|-----------|-----------|-----------|---------|
| M10 0HZ  | Chadderton South | West     | E00027075 | E01005345 | E02001125 | False   |
| M10 0JB  | Chadderton South | West     | E00027071 | E01005345 | E02001125 | False   |
| M10 0RX  | Chadderton South | West     | E00027077 | E01005346 | E02001125 | False   |
| M24 1DD  | Chadderton South | West     | E00026994 | E01005330 | E02001112 | True    |
| M24 1FD  | Chadderton South | West     | E00026994 | E01005330 | E02001112 | False   |
| M24 1GJ  | Chadderton South | West     | E00026994 | E01005330 | E02001112 | False   |
| M24 1GN  | Chadderton South | West     | E00026994 | E01005330 | E02001112 | True    |
| M24 1GQ  | Chadderton North | West     | E00026994 | E01005330 | E02001112 | True    |
| M24 1GR  | Chadderton South | West     | E00026994 | E01005330 | E02001112 | True    |
| M24 1GS  | Chadderton South | West     | E00026994 | E01005330 | E02001112 | True    |
| M24 1GW  | Chadderton South | West     | E00026994 | E01005330 | E02001112 | True    |
| M24 1GY  | Chadderton South | West     | E00026994 | E01005330 | E02001112 | False   |
| M24 1GZ  | Chadderton South | West     | E00026994 | E01005330 | E02001112 | False   |
| M24 1NN  | Chadderton South | West     | E00026994 | E01005330 | E02001112 | True    |
| M24 1QF  | Chadderton South | West     | E00026994 | E01005330 | E02001112 | False   |
| M24 1QG  | Chadderton South | West     | E00026994 | E01005330 | E02001112 | True    |
| M24 1QN  | Chadderton South | West     | E00026984 | E01005330 | E02001112 | True    |
| M24 1QP  | Chadderton South | West     | E00026994 | E01005330 | E02001112 | True    |
| M24 1QR  | Chadderton South | West     | E00026994 | E01005330 | E02001112 | True    |
| M24 1QS  | Chadderton South | West     | E00026984 | E01005330 | E02001112 | True    |
| M24 1QU  | Chadderton North | West     | E00026994 | E01005330 | E02001112 | True    |
| M24 1QW  | Chadderton South | West     | E00026994 | E01005330 | E02001112 | True    |
| M24 1RT  | Chadderton South | West     | E00026994 | E01005330 | E02001112 | False   |
| M24 1RU  | Chadderton South | West     | E00026994 | E01005330 | E02001112 | True    |
| M24 1RW  | Chadderton South | West     | E00026994 | E01005330 | E02001112 | True    |
| M24 1RX  | Chadderton South | West     | E00026994 | E01005330 | E02001112 | True    |
| M24 1RZ  | Chadderton South | West     | E00026994 | E01005330 | E02001112 | False   |