



## Coldhurst Ward: Location



## Current Councillors

Name	Political party
Montaz Ali Azad	Oldham Group
Abdul Jabbar MBE	Labour
Abdul Malik	Labour

## Coldhurst Ward: An Introduction

Coldhurst is a very compact and densely populated neighbourhood whose main residential areas are to the north and west of Oldham Town Centre. Public transport links are excellent with a number of Metrolink stations, plus the Oldham Bus Station; which is Oldham's stop for the National Express. The town centre is undergoing significant redevelopment with an ambition of creating a new neighbourhood of 2,000 new homes, a new town centre park, the new Eton Star sixth form, the redevelopment of Spindles shopping centre, and the refurbished Old Library. A new high/secondary school opened off Middleton Road in September 2023.

Since 2020 the town centre has had an increase in 'informal' residential occupancy, mainly in flats above commercial properties, due to the demand for temporary accommodation. The demolition of Summervale and Crossbank tower blocks took place in 2022 reducing the number of one and two bedroom accommodation available, the development of 88 new homes on the site commenced soon after with the first homes due to be available Winter 2024 to Spring 2025.

Top Coldhurst and Barker Street are on the 'hill' up to Oldham Edge and are predominantly social housing managed by First Choice Homes Oldham (FCHO). This is an appealing area for residents due to its proximity to the Town Centre and easy access to local amenities. The recent (2023) ward boundary change has brought the neighbouring St Mary's estate into the ward, which is also mainly social housing managed by FCHO and Onward Homes. These neighbourhoods have undergone a noticeable demographic shift, as people from different backgrounds have moved into estates that have traditionally been mainly older white British.

Coldhurst and Westwood is made up of the neighbourhoods that run 'down' from Rochdale Road, across Featherstall Road and down to the border with Chadderton. The housing is mixed with a lot of privately owned terraced homes. Many residents here have a strong sense of identity and there is a vibrant local economy. Residents are proud of where they live and families have aspirations for their children to be successful. There is a high demand and reliance on public services, with a perception that many things should be managed and delivered by the local authority.

There are generational tensions in the area as young peoples' values can be at odds with the traditional community values. Many young people see self-employment as the main route to affluence. Crime and community safety across the ward are usually linked to drugs and alcohol dependence on

Select Ward

Coldhurst



# Ward Profiles: Population



15,195

Total Population



+1,669

Change Since 2011



48.8%

% Female



27.6

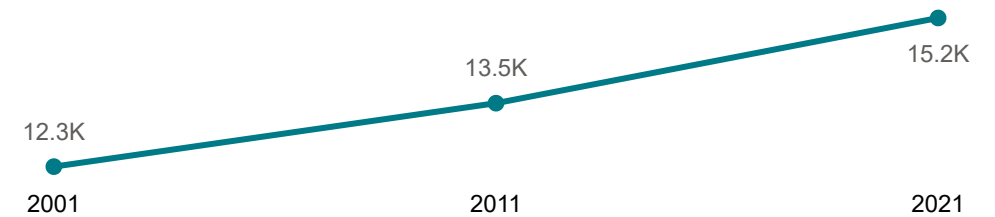
Median age



## Age Structure



## Population by Year



## Broad Age Bands

Broad Age Band ● Aged 0 to 15 ● Aged 16 to 64 ● Aged 65+

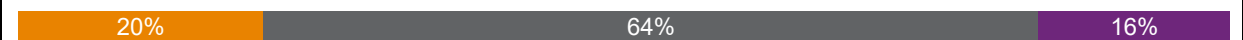
### Ward



### Oldham



### Greater Manchester



Select Ward

# Ward Profiles: Ethnicity



Coldhurst



20%

White British 2021

80%

Minority Ethnic Groups 2021

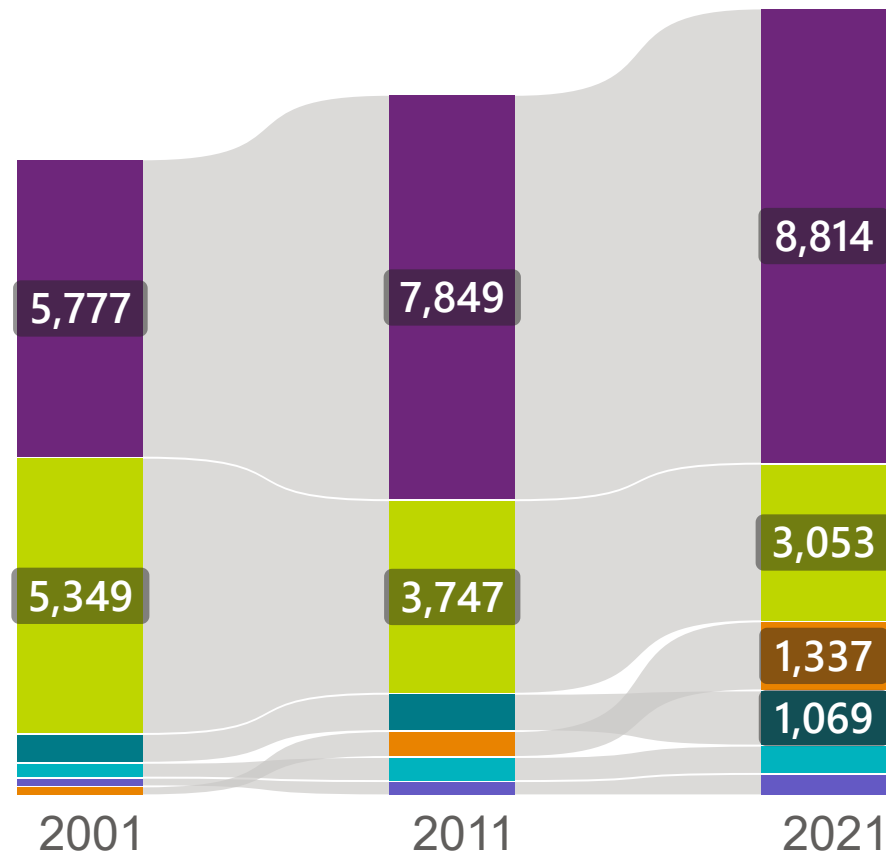
10%

White British School Age 2024

90%

Minority Ethnic Groups School Age 2024

Larger Groups by Year



White: Other White: British Pakistani Other Black Bangladeshi

Large Ethnic Groups: Ward

Group Bangladeshi Black Other Pakistani White: British White: Other



Oldham



Greater Manchester



Larger Groups - School Age



Group Bangladeshi Other White British Black Pakistani White Other

Select Ward

Coldhurst



# Ward Profiles: Health



8

Reception Obesity ward rank (out of 20)

4

Year 6 Obesity ward rank (out of 20)

320

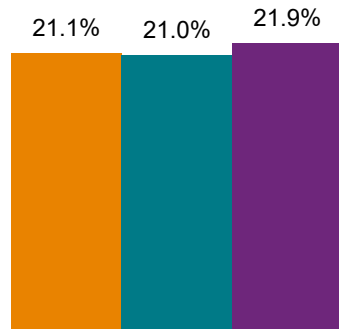
Number of births last year

103

Number of deaths last year

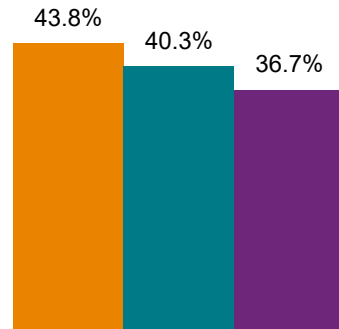
## Reception Overweight/obesity

Ward Oldham England



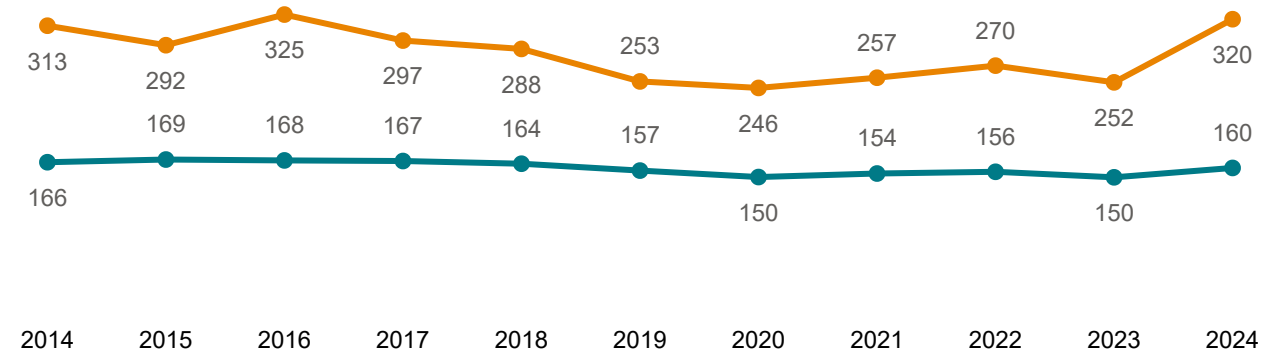
## Year 6 Overweight/obesity

Ward Oldham England



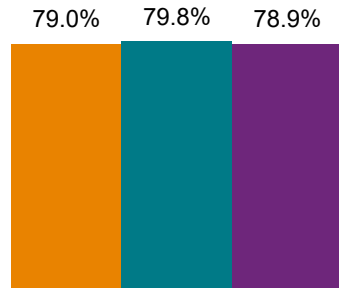
## Number of Births by Year

Number of Births Oldham Average



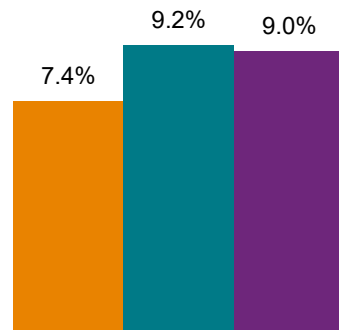
## General Health 'Very Good' or 'Good'

Ward Oldham England



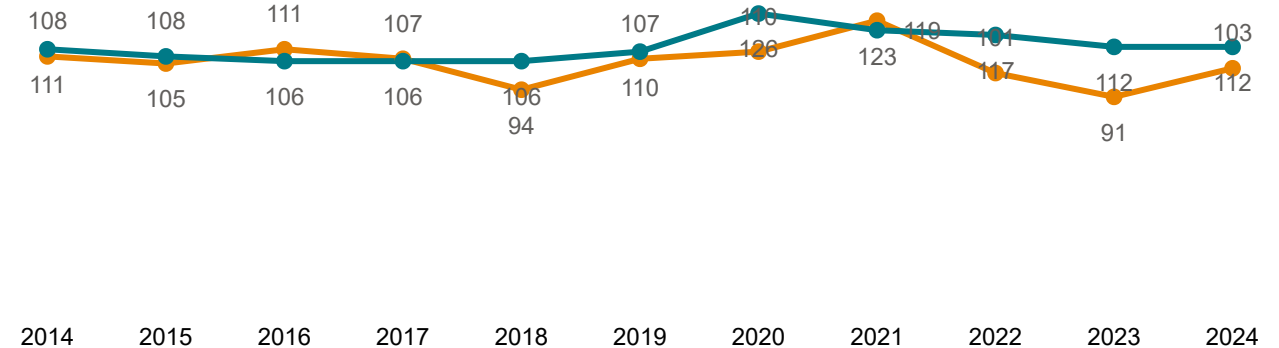
## Residents providing unpaid care

Ward Oldham England



## Number of Deaths by Year

Ward Oldham Average



Select Ward

Coldhurst

# Ward Profiles: Education



55%

Good Level of Development %

42

Attainment 8 Average Score GCSE

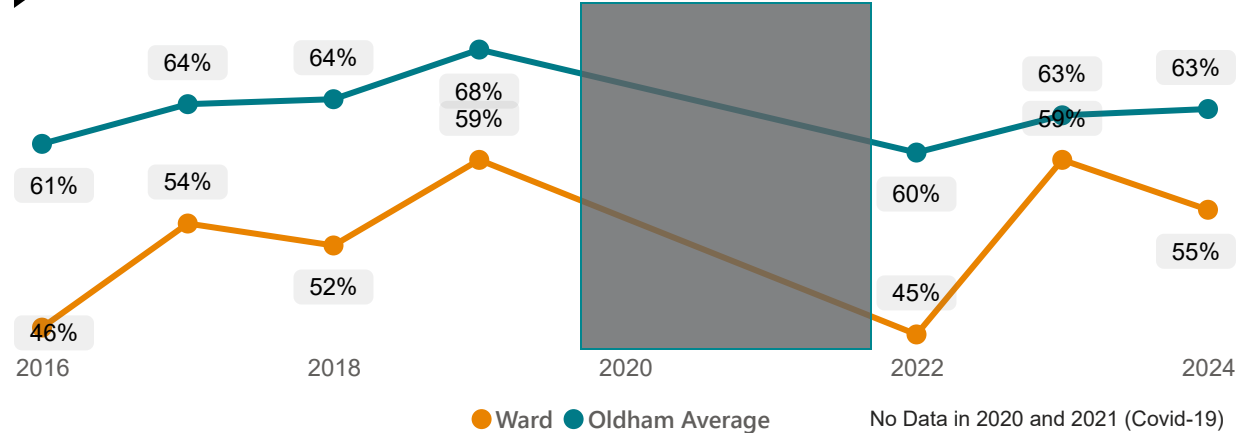
0.05

Progress 8 Average Score GCSE

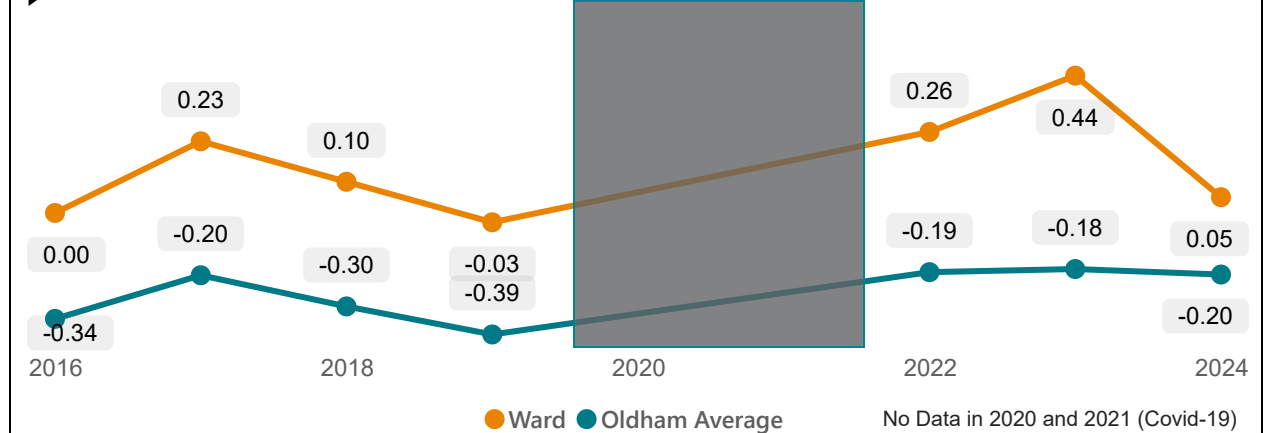
36%

No Qualifications (Aged 16+)

## % Achieving Good Level of Development (end of reception)



## Progress 8 Average Score



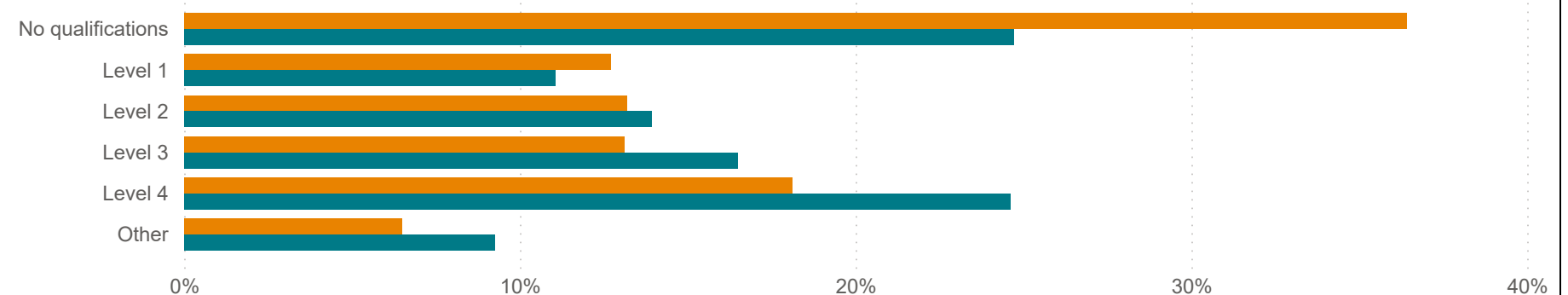
## Attainment 8 Average Score

Ward Average Oldham Average



## Highest Level of Qualification 2021

Ward Oldham Average



Select Ward

Coldhurst

# Ward Profiles: Economy



14.3%

16-64 Unemployment Rate

10.4%

18-24 Unemployment Rate

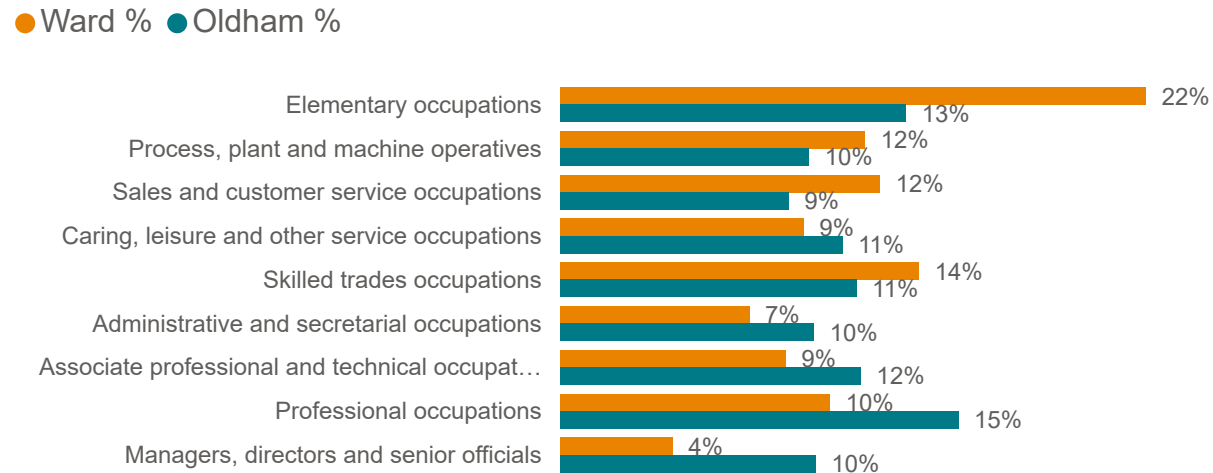
4.3%

NEET Rate 16 & 17 Year-Olds

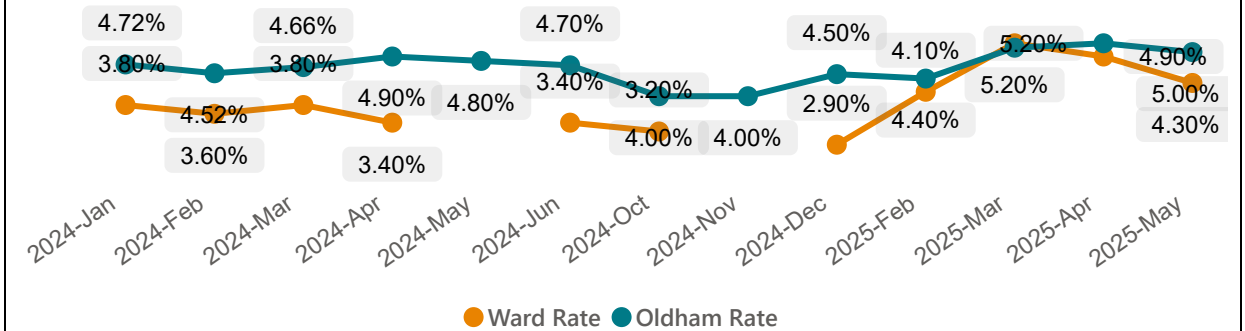
£23,420

Median Equivalised Household Income

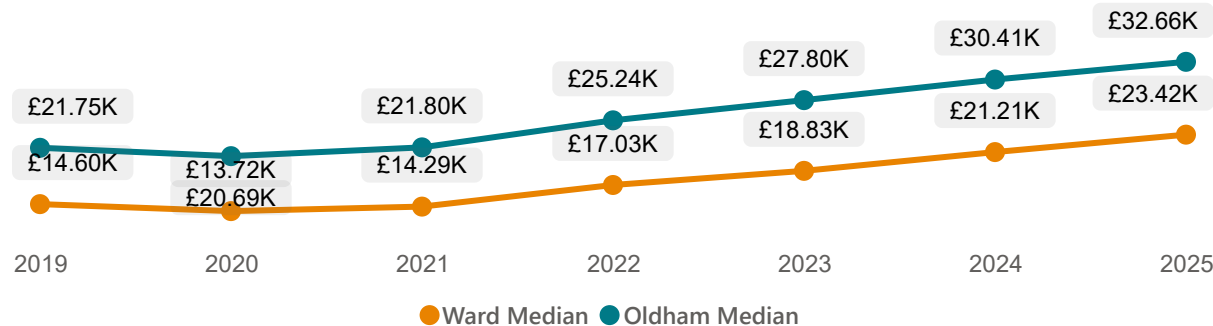
## Occupation 2021



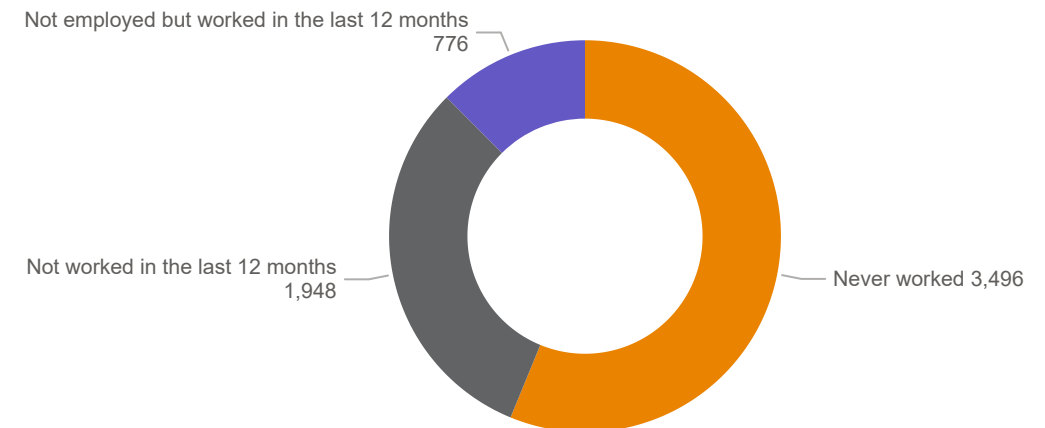
## NEET Rate 16 & 17 Year-olds



## Median Equivalised Household Income



## Unemployment History of those not employed - Census 2021



Select Ward

Coldhurst



# Ward Profiles: Housing



£131,500  
Median House Price

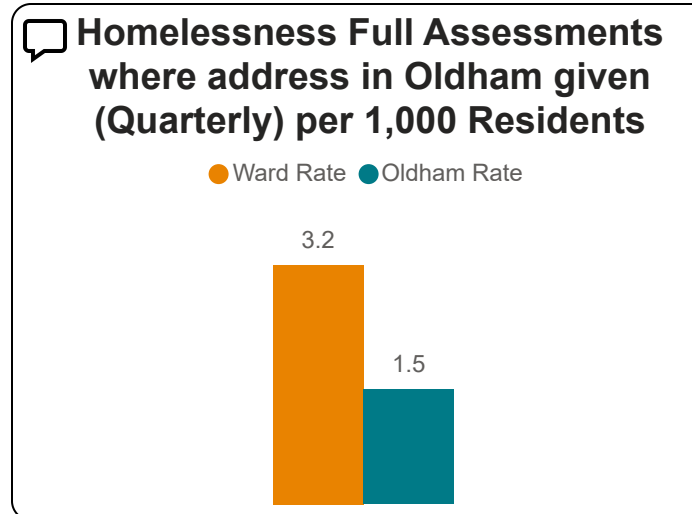
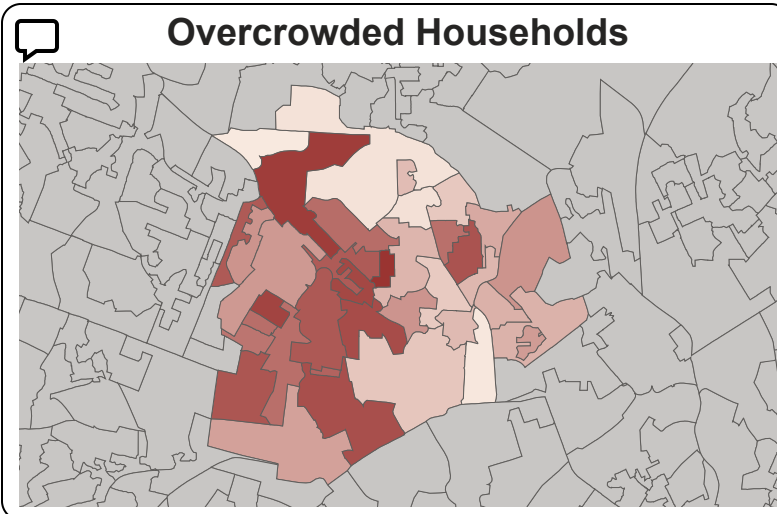
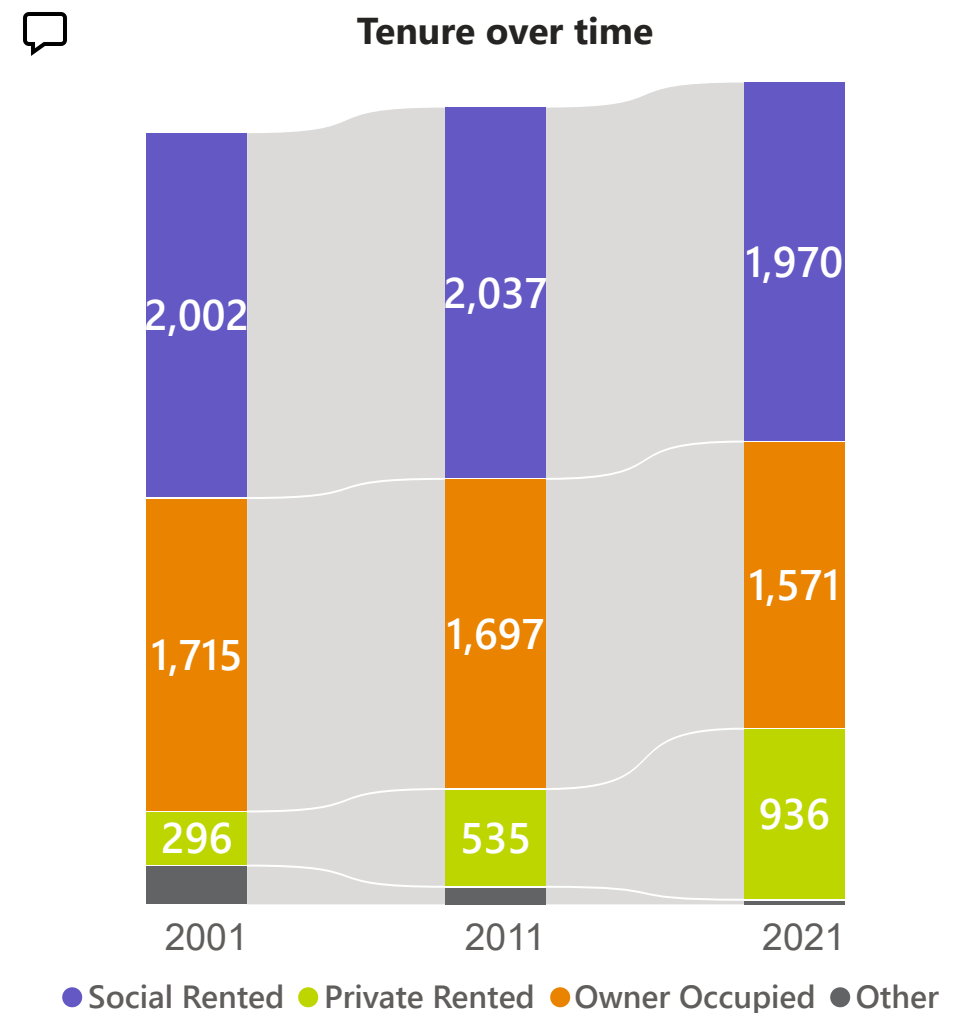
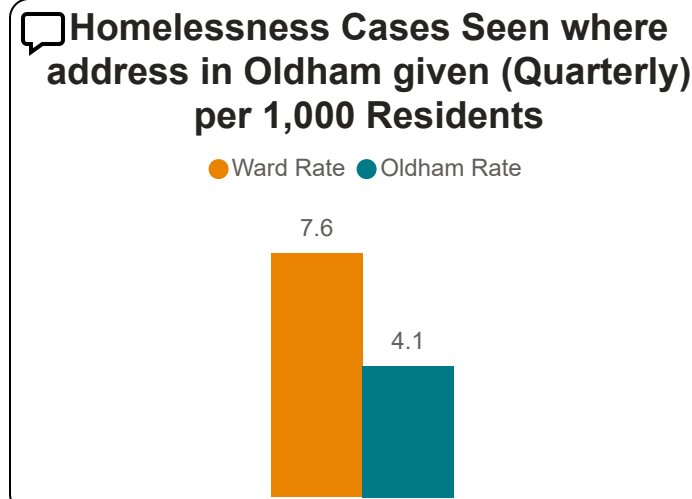
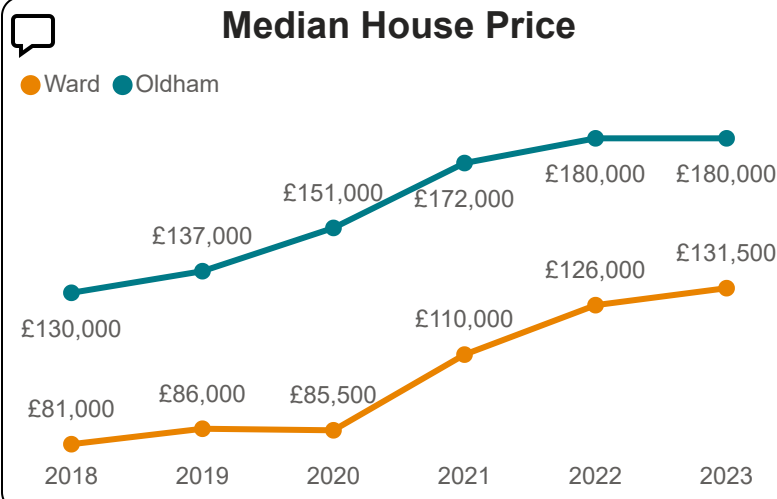
21%  
Overcrowded Households %

115  
Homelessness Cases Seen (Quarterly)

44%  
Social Housing %

21%  
Privately Rented %

35%  
Owner Occupied %



Select Ward

Coldhurst

# Ward Profiles: Community & Crime



98%

Registered to Vote

43%

Local Elections Turnout

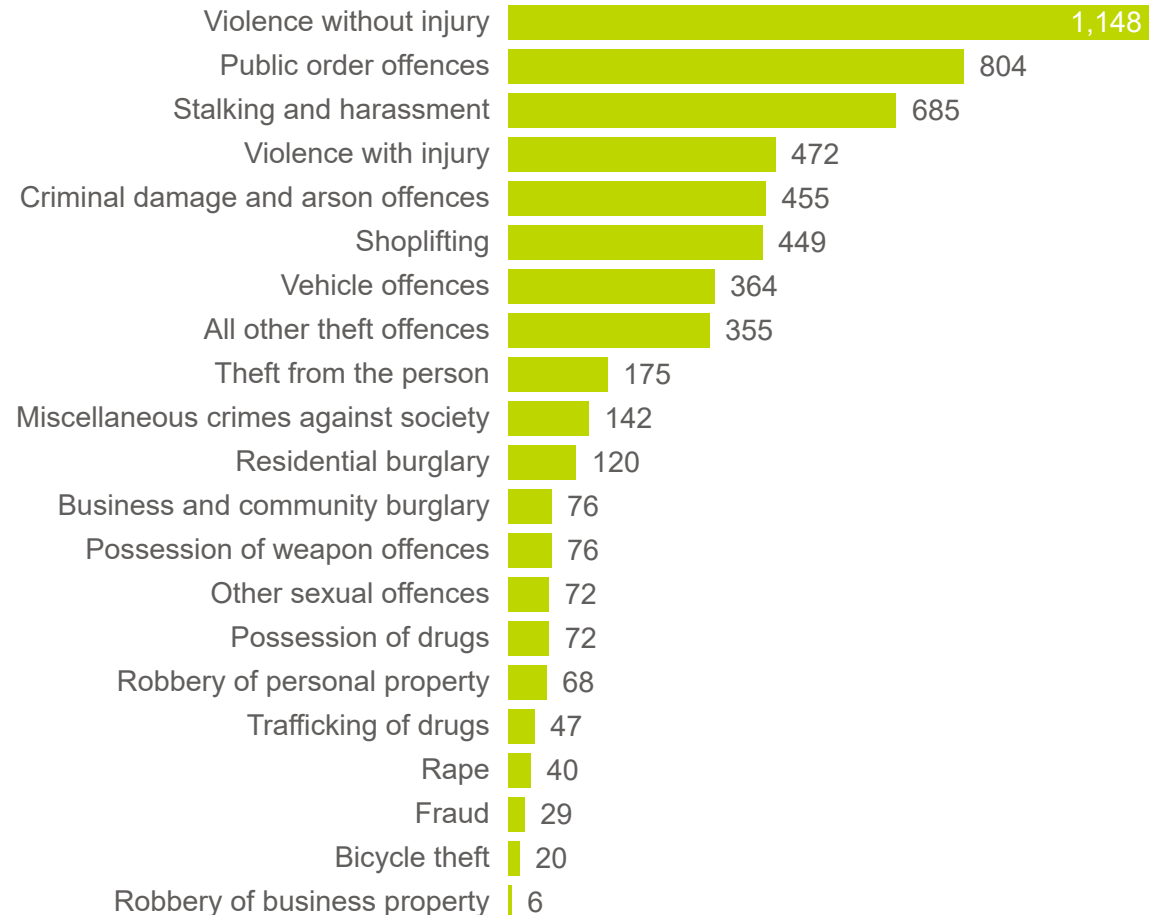
5,678

Total Reported Crimes 2021-2023

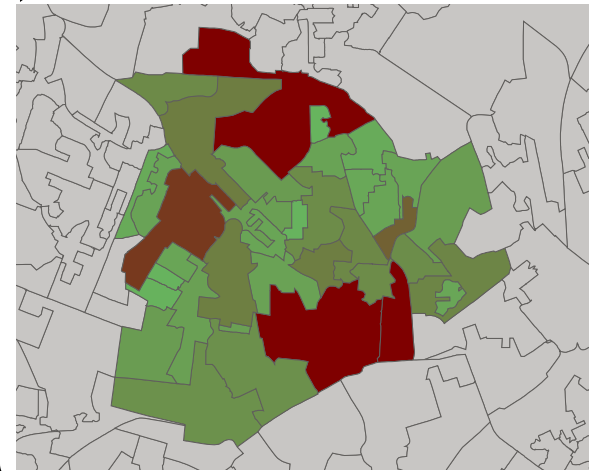
19%

Reported Crimes per year: % of population

## Reported Crimes 2021-23 by Category



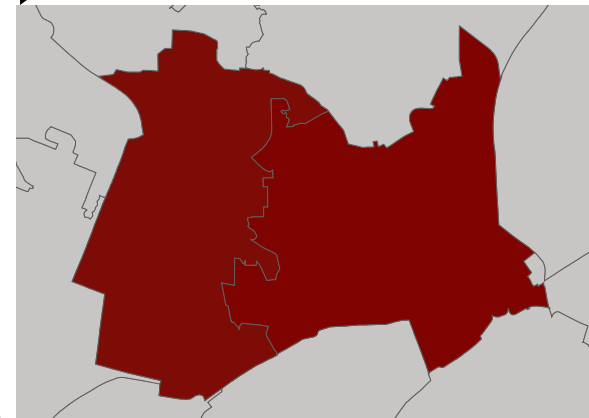
## Reported Crime Rate



## Crime Map Information

The map (and chart to the left) use data on all crimes recorded between 1st April 2021 and 31st March 2023. The areas of the map are coloured according to the crime rate per head of the population per year. Lower rates are green, middle rates are brown, and higher rates red. It is not possible to show background mapping at the moment, but hovering over an area gives the name of the neighbourhood.

## Trust



## Trust Map Information

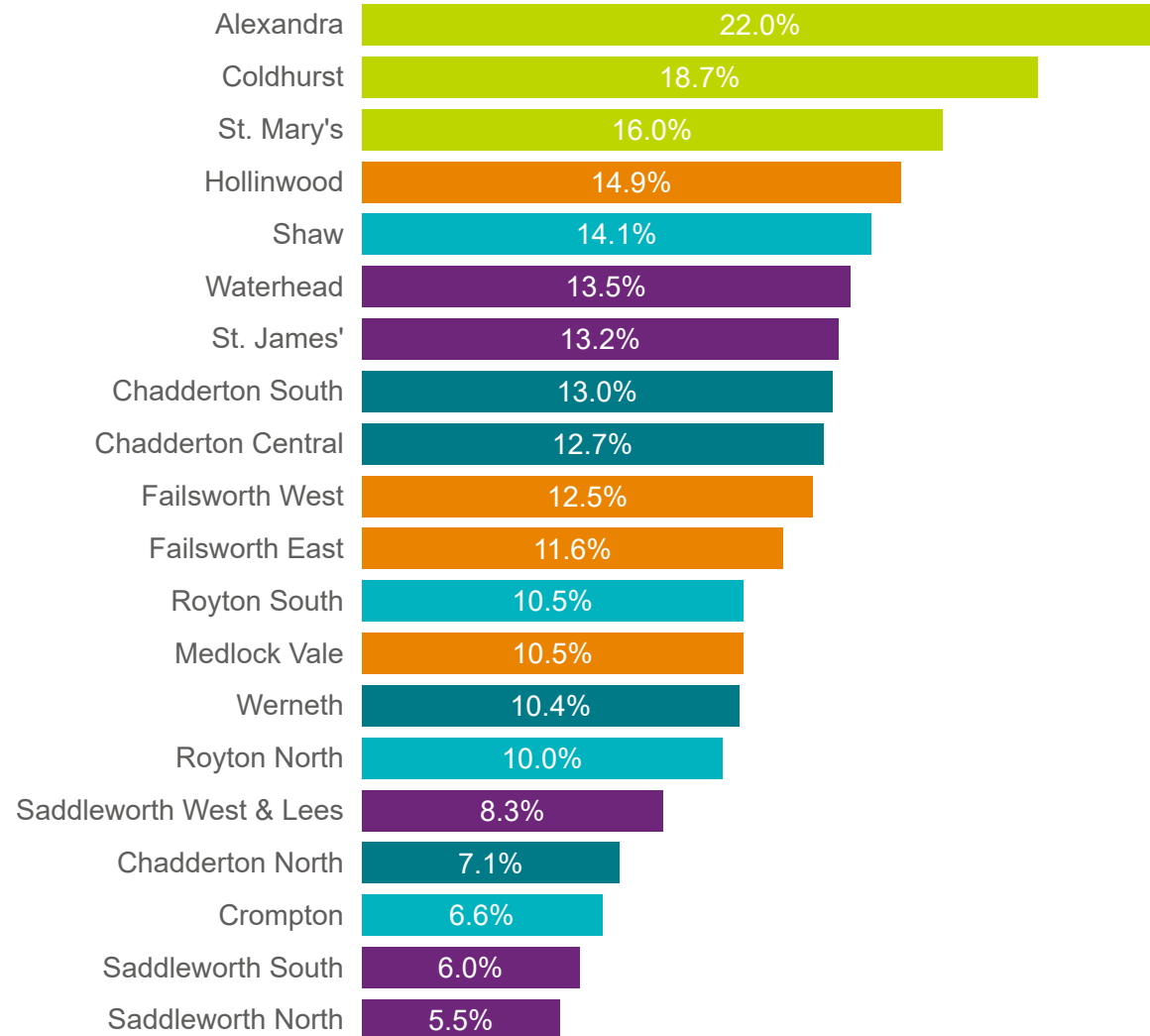
The map to the left shows data from [work by the 'Onward' organisation](#) that measures social trust. They surveyed residents, asking if others could be trusted. Where values are positive (coloured green), people tended to trust more. Negative values (red) are where people tend not to trust others. Grey areas are mainly or wholly in a different ward. The areas are Middle Super Output Areas (statistical areas)



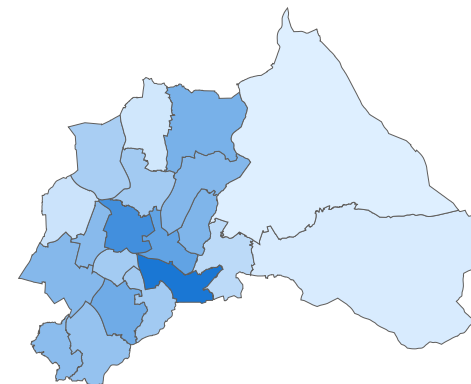
# Ward Profiles: All Ward Comparisons

## Reported Crime Rate by Ward and District

District ● Central ● East ● North ● South ● West



Reported Crime Rate	Good Level of Development	Overweight or Obese - Rece...	Owner Occupied Accommodation
Registered to Vote	GCSE - Attainment8	Overweight or Obese - Year 6	Social Rented Accommodation
Turnout Local Elections	GCSE - Progress8	Health "Good" or "Very Good"	Minority Ethnic Groups
Youth Unemployment...	Adults with No Qualifications	Overcrowded Accommodation	Median Age
Unemployment Rate	Number of Births	Median House Price	Change in Population Sin...
Median Income	Number of Deaths	Privately Rented Accommodation	NEET rate 16 & 17 year-olds



On this page you're selecting a **measure** rather than a ward.

Choose your measure from the list above, and both the map and the chart will show the value of all wards.

Darker colours on the map represent higher values of the measure.

Select Ward

Coldhurst



# Ward Profiles: Summary



Lower Values



Coldhurst

Other Wards

Higher Values

Lower Values

Higher Values

Population change since 2011



Unemployment Rate



Percentage of residents from Minority Ethnic Groups, 2021



Homelessness Cases Seen Rate



Median Age



No Qualifications 2021



Number of Births Last Year



Average Progress 8 Score at GCSE



Overcrowded Households



Reported Crimes 2021-23 as a % of population



Median House Price



Local Elections Turnout %



% of Households in Privately Rented Accommodation, 2021



Year 6 Obesity %



# Ward Profiles: Sources & Notes



Section	Measure	Data Date	Source Organisation	Source Dataset	Source URL
About the Ward	Current Councillors	May 2024	Oldham Council		
About the Ward	Introduction	2024	Oldham Council	Oldham Council Districts Team	
Population	% Female	2022	ONS	Small Area Mid-Year Estimates	<a href="https://www.ons.gov.uk/peoplepopulationandcommunity/populationandmigration/populationestimates/bulletins/annualsmallareapopulationestimates/2022">https://www.ons.gov.uk/peoplepopulationandcommunity/populationandmigration/populationestimates/bulletins/annualsmallareapopulationestimates/2022</a>
Population	Broad Age Bands	2022	ONS	Small Area Mid-Year Estimates	<a href="https://www.ons.gov.uk/peoplepopulationandcommunity/populationandmigration/populationestimates/bulletins/annualsmallareapopulationestimates/2022">https://www.ons.gov.uk/peoplepopulationandcommunity/populationandmigration/populationestimates/bulletins/annualsmallareapopulationestimates/2022</a>
Population	Change since 2011	2011-2022	ONS	Small Area Mid-Year Estimates	<a href="https://www.ons.gov.uk/peoplepopulationandcommunity/populationandmigration/populationestimates/bulletins/annualsmallareapopulationestimates/2022">https://www.ons.gov.uk/peoplepopulationandcommunity/populationandmigration/populationestimates/bulletins/annualsmallareapopulationestimates/2022</a>
Population	Median Age	2022	ONS	Small Area Mid-Year Estimates	<a href="https://www.ons.gov.uk/peoplepopulationandcommunity/populationandmigration/populationestimates/bulletins/annualsmallareapopulationestimates/2022">https://www.ons.gov.uk/peoplepopulationandcommunity/populationandmigration/populationestimates/bulletins/annualsmallareapopulationestimates/2022</a>
Population	Population	2022	ONS	Small Area Mid-Year Estimates	<a href="https://www.ons.gov.uk/peoplepopulationandcommunity/populationandmigration/populationestimates/bulletins/annualsmallareapopulationestimates/2022">https://www.ons.gov.uk/peoplepopulationandcommunity/populationandmigration/populationestimates/bulletins/annualsmallareapopulationestimates/2022</a>

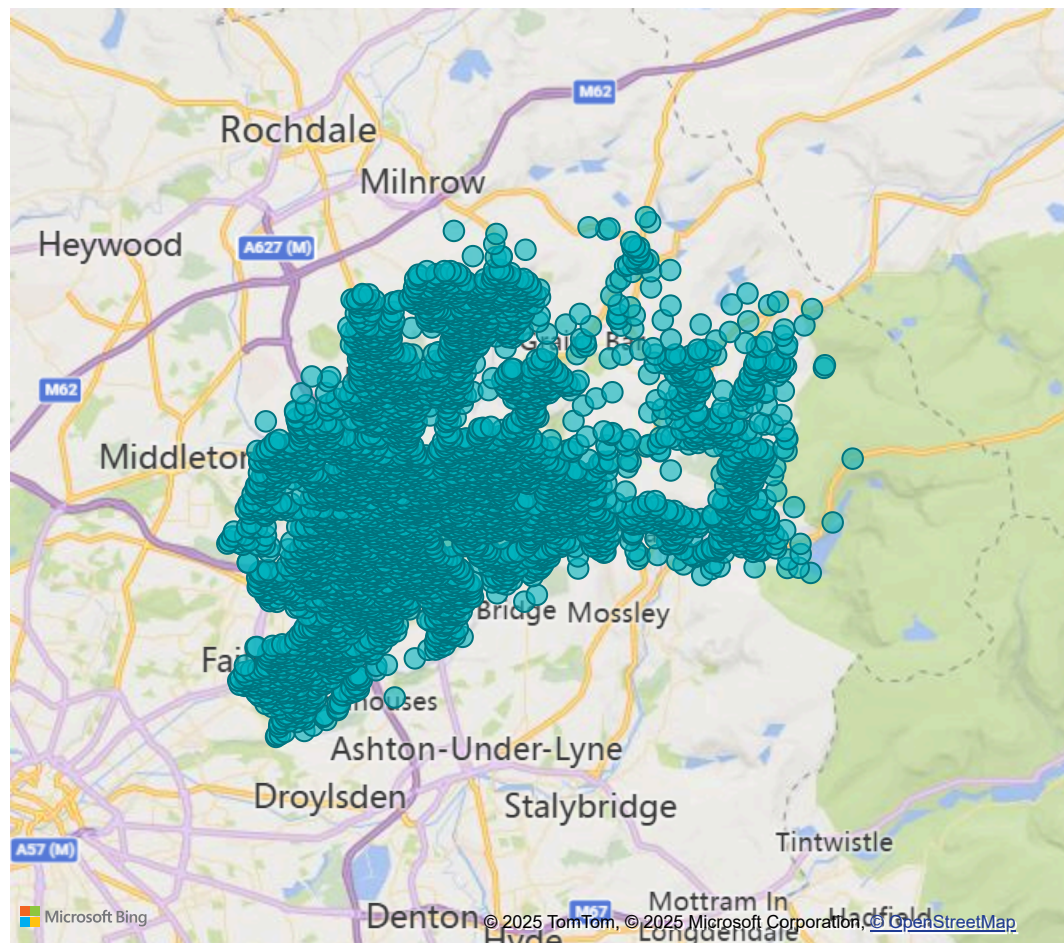
Ward Profile layout version: 2025 Version 1.2  
Data Update: 21/01/2025  
Published by Oldham Council, Contact: [strategyandperformance@oldham.gov.uk](mailto:strategyandperformance@oldham.gov.uk).

Uses data aggregated to ward boundaries that came into force in May 2023. See the ['Boundaries' map](#) from our [web mapping service](#) for detail of the boundaries.

# Ward Profiles: Postcode to Ward and Mapping

Enter full/part Postcode & click magnifying glass

## Postcode Centroids Map



Postcode	Ward	District	OA2021	LSOA2021	MSOA2021	Current
M10 0HZ	Chadderton South	West	E00027075	E01005345	E02001125	False
M10 0JB	Chadderton South	West	E00027071	E01005345	E02001125	False
M10 0RX	Chadderton South	West	E00027077	E01005346	E02001125	False
M24 1DD	Chadderton South	West	E00026994	E01005330	E02001112	True
M24 1FD	Chadderton South	West	E00026994	E01005330	E02001112	False
M24 1GJ	Chadderton South	West	E00026994	E01005330	E02001112	False
M24 1GN	Chadderton South	West	E00026994	E01005330	E02001112	True
M24 1GQ	Chadderton North	West	E00026994	E01005330	E02001112	True
M24 1GR	Chadderton South	West	E00026994	E01005330	E02001112	True
M24 1GS	Chadderton South	West	E00026994	E01005330	E02001112	True
M24 1GW	Chadderton South	West	E00026994	E01005330	E02001112	True
M24 1GY	Chadderton South	West	E00026994	E01005330	E02001112	False
M24 1GZ	Chadderton South	West	E00026994	E01005330	E02001112	False
M24 1NN	Chadderton South	West	E00026994	E01005330	E02001112	True
M24 1QF	Chadderton South	West	E00026994	E01005330	E02001112	False
M24 1QG	Chadderton South	West	E00026994	E01005330	E02001112	True
M24 1QN	Chadderton South	West	E00026984	E01005330	E02001112	True
M24 1QP	Chadderton South	West	E00026994	E01005330	E02001112	True
M24 1QR	Chadderton South	West	E00026994	E01005330	E02001112	True
M24 1QS	Chadderton South	West	E00026984	E01005330	E02001112	True
M24 1QU	Chadderton North	West	E00026994	E01005330	E02001112	True
M24 1QW	Chadderton South	West	E00026994	E01005330	E02001112	True
M24 1RT	Chadderton South	West	E00026994	E01005330	E02001112	False
M24 1RU	Chadderton South	West	E00026994	E01005330	E02001112	True
M24 1RW	Chadderton South	West	E00026994	E01005330	E02001112	True
M24 1RX	Chadderton South	West	E00026994	E01005330	E02001112	True
M24 1PZ	Chadderton South	West	E00026994	E01005330	E02001112	False