

Select Ward

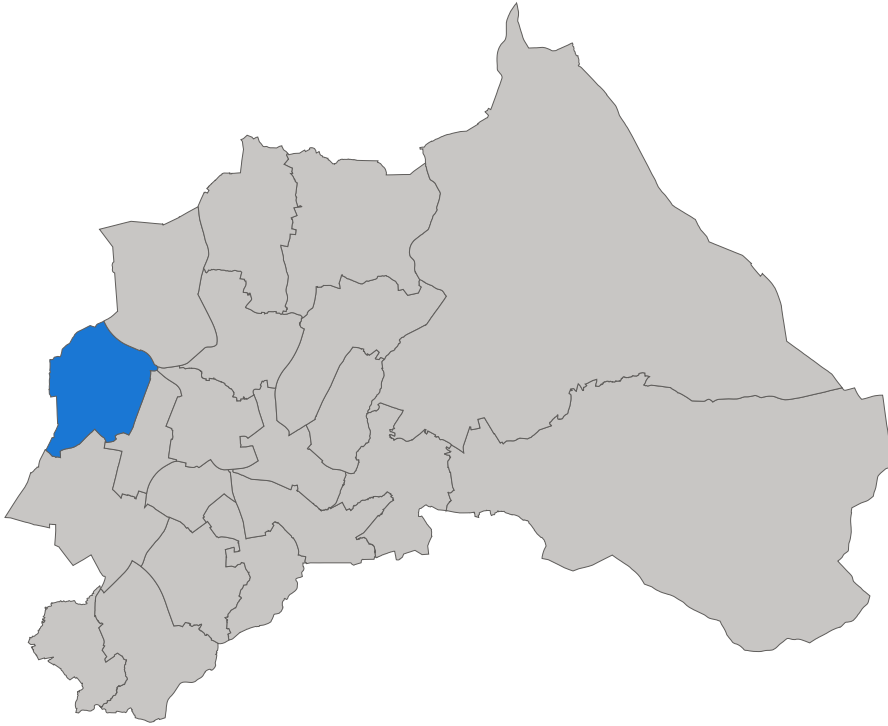
Chadderton North



Ward Profiles: About the Ward



Chadderton North Ward: Location



Chadderton North Ward: An Introduction

Chadderton North Ward consists of various communities including large residential areas such as Firwood Park and Chadderton Heights and areas of disadvantage such as the Park Estate.

The ward accommodates two large secondary Schools (North Chadderton and Radclyffe School) in close proximity to Broadway, a busy trunk road, where several modifications have been made to improve traffic flow. Primary School include St Herbert's, Chadderton Preparatory Grammar, Mills Hill, and St. Mathews.

The main road is Chadderton Hall Road which leads onto Burnley lane and joins on the A627(M) roundabout, this leads on then to the M60.

Middleton Road cuts through this area and runs on to Mills Hill and onto Middleton. It crosses over Broadway which is one of the main arterial roads into Manchester via the A62. Bus services run to Oldham, Manchester and Middleton. There are no tram stops in this area.

There are various green spaces including Chadderton Hall Park, Chadderton Cemetery and Ferney Field Linear Path.

Current Councillors

Name	Political party
Barbara Brownridge	Labour
Colin McLaren	Labour
Eddie Moores	Labour

Select Ward

Chadderton North



Ward Profiles: Population



10,699

Total Population



-265

Change Since 2011



50.8%

% Female



44.3

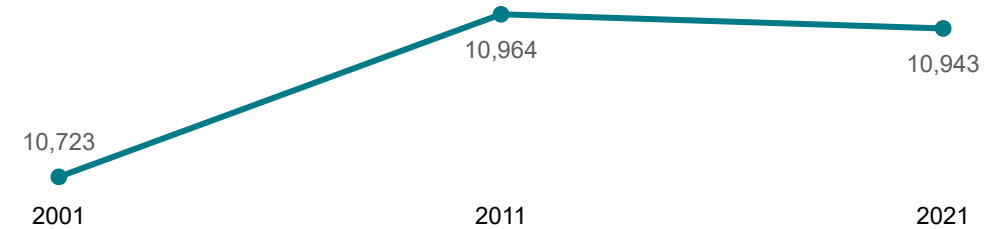
Median age



Age Structure




Population by Year



Broad Age Bands

Broad Age Band ● Aged 0 to 15 ● Aged 16 to 64 ● Aged 65+

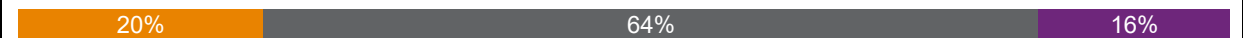
Ward



Oldham



Greater Manchester



Select Ward

Chadderton North



Ward Profiles: Ethnicity



83%

White British 2021

17%

Minority Ethnic Groups 2021

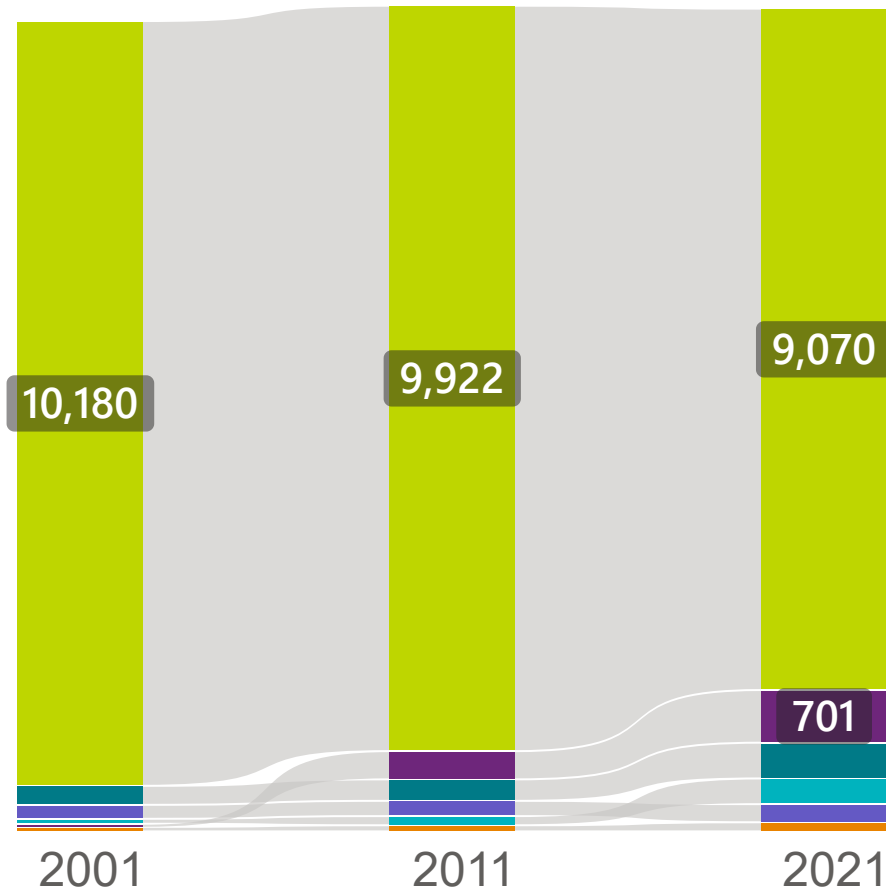
70%

White British School Age 2024

30%

Minority Ethnic Groups School Age 2024

Larger Groups by Year



White: Other White: British Pakistani Other Black Bangladeshi

Large Ethnic Groups: Ward

Group Bangladeshi Black Other Pakistani White: British White: Other



Oldham



Greater Manchester



Larger Groups - School Age



Group White: British Bangladeshi Other Pakistani Black White: Other

Select Ward

Chadderton North



Ward Profiles: Health



15

Reception Obesity ward rank (out of 20)

16

Year 6 Obesity ward rank (out of 20)

312

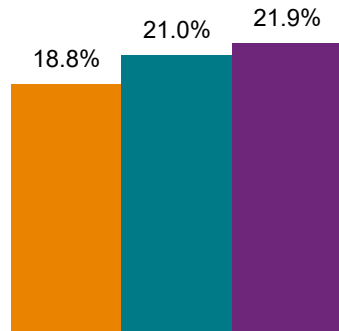
Number of births last year

97

Number of deaths last year

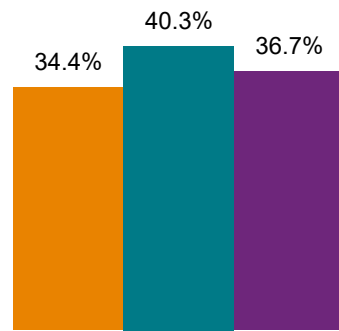
Reception Overweight/obesity

Ward Oldham England



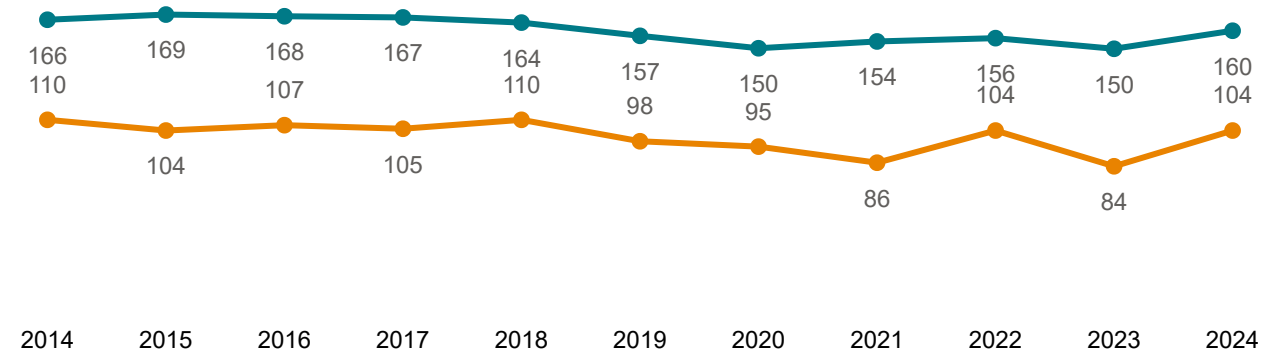
Year 6 Overweight/obesity

Ward Oldham England



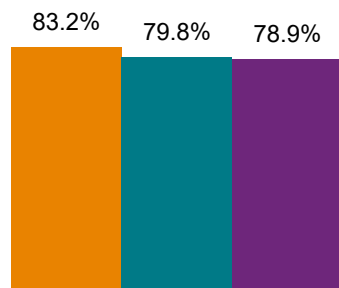
Number of Births by Year

Number of Births Oldham Average



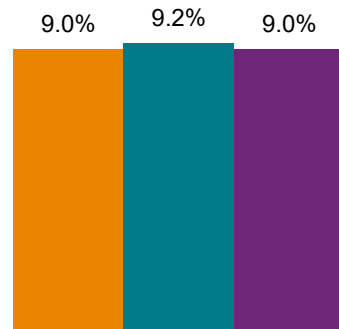
General Health 'Very Good' or 'Good'

Ward Oldham England



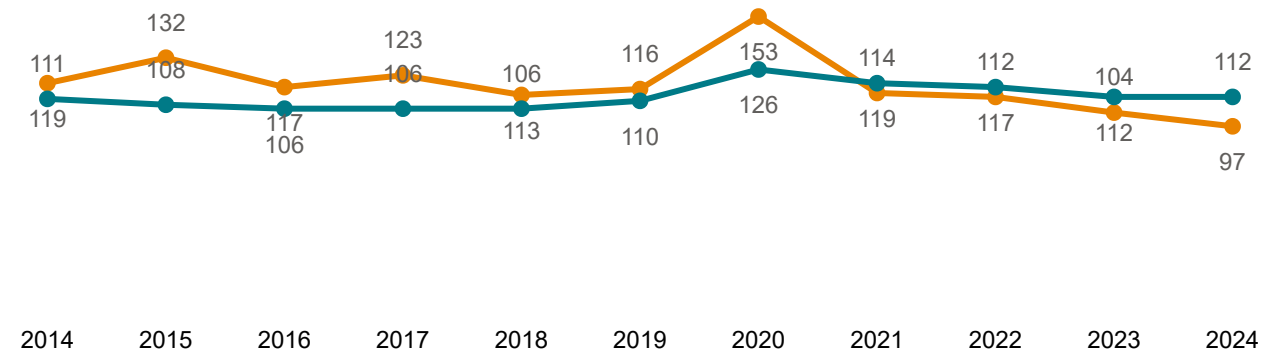
Residents providing unpaid care

Ward Oldham England



Number of Deaths by Year

Ward Oldham Average



Select Ward

Chadderton North



Ward Profiles: Education

74%

Good Level of Development %

49

Attainment 8 Average Score GCSE

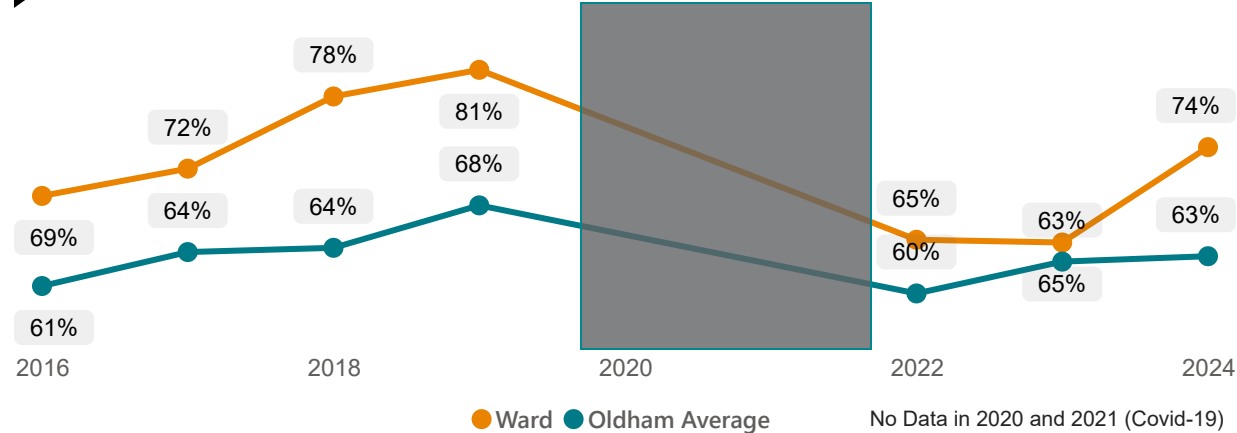
-0.21

Progress 8 Average Score GCSE

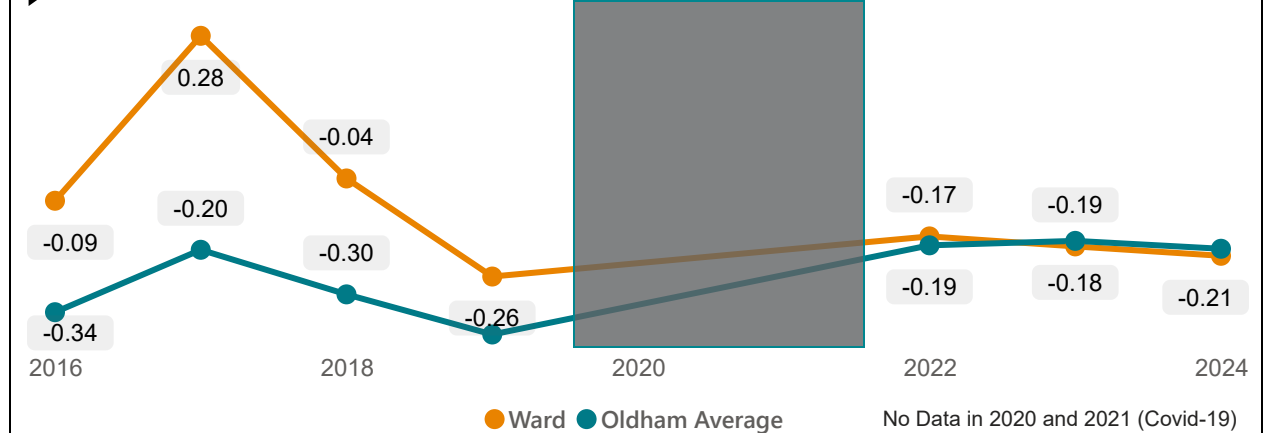
17%

No Qualifications (Aged 16+)

% Achieving Good Level of Development (end of reception)



Progress 8 Average Score



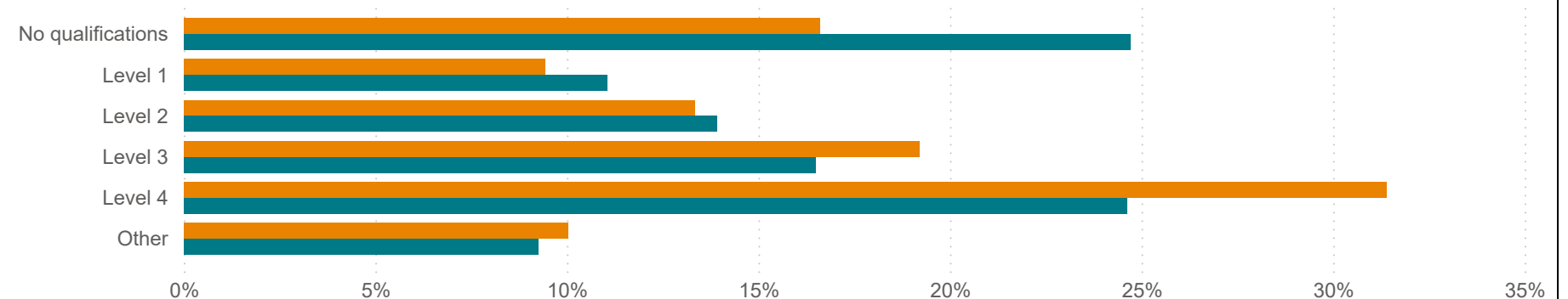
Attainment 8 Average Score

Ward Average Oldham Average



Highest Level of Qualification 2021

Ward Oldham Average



Select Ward

Chadderton North

Ward Profiles: Economy



3.4%

16-64 Unemployment Rate

5.6%

18-24 Unemployment Rate

1.8%

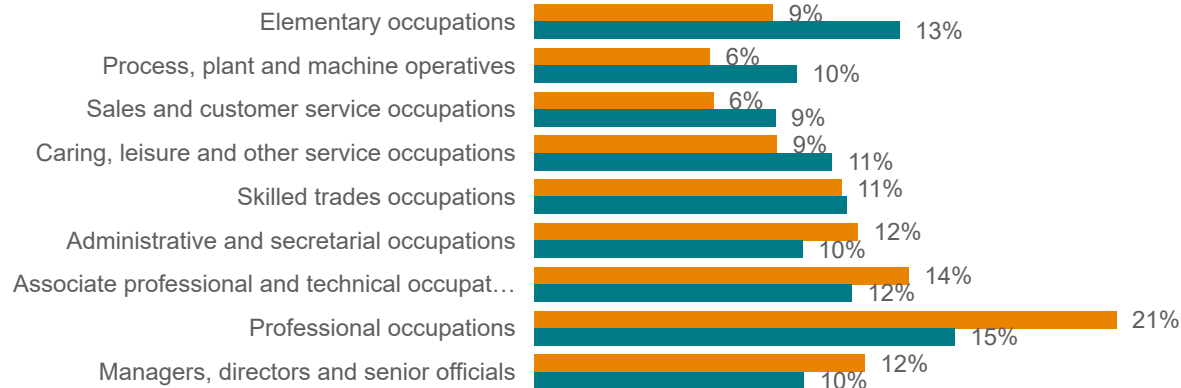
NEET Rate 16 & 17 Year-Olds

£40,655

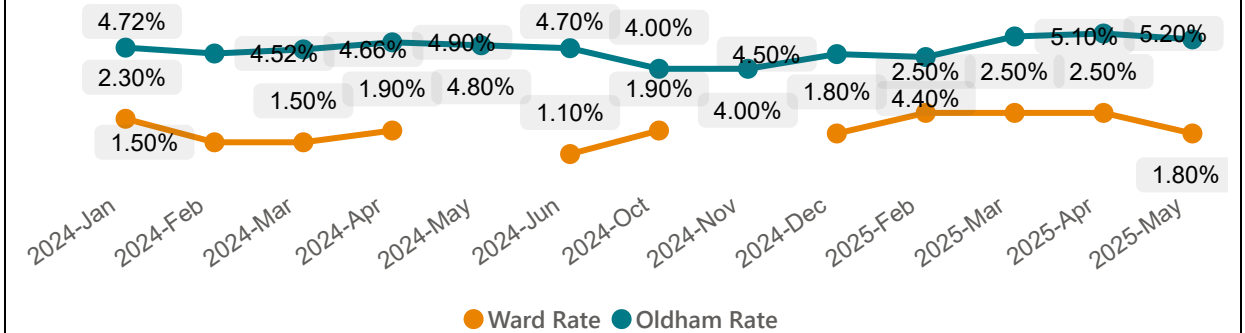
Median Equivalised Household Income

Occupation 2021

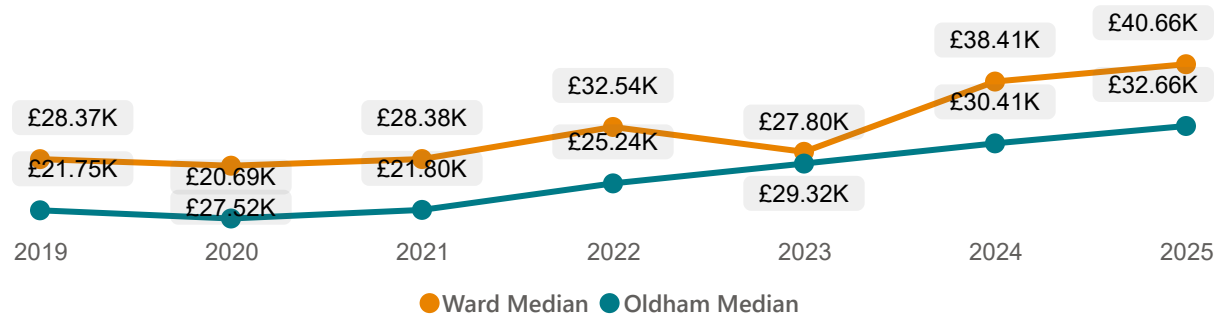
Ward % Oldham %



NEET Rate 16 & 17 Year-olds

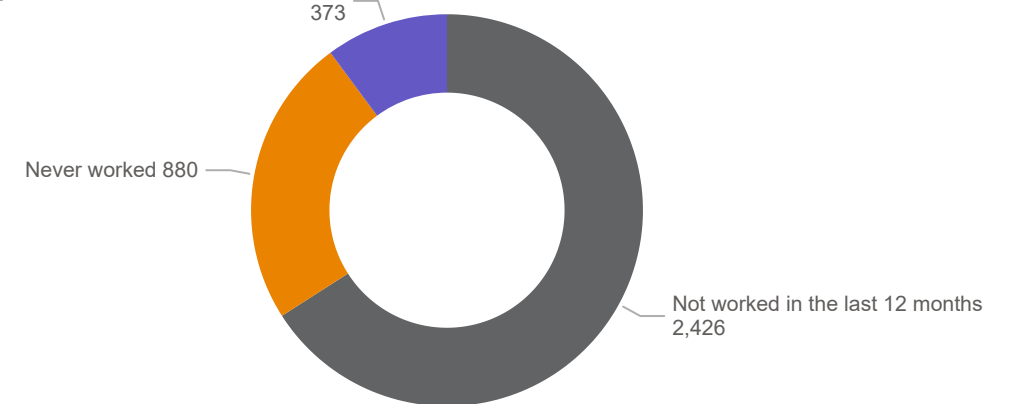


Median Equivalised Household Income



Unemployment History of those not employed - Census 2021

Not employed but worked in the last 12 months



Select Ward

Chadderton North



Ward Profiles: Housing



£240,000
Median House Price

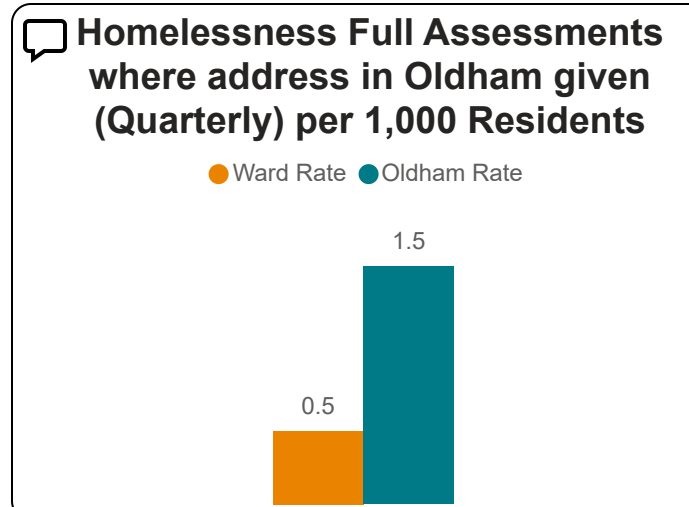
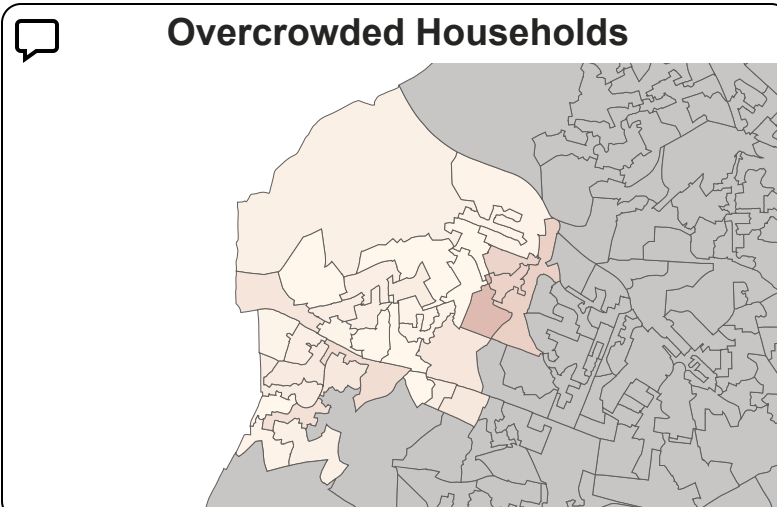
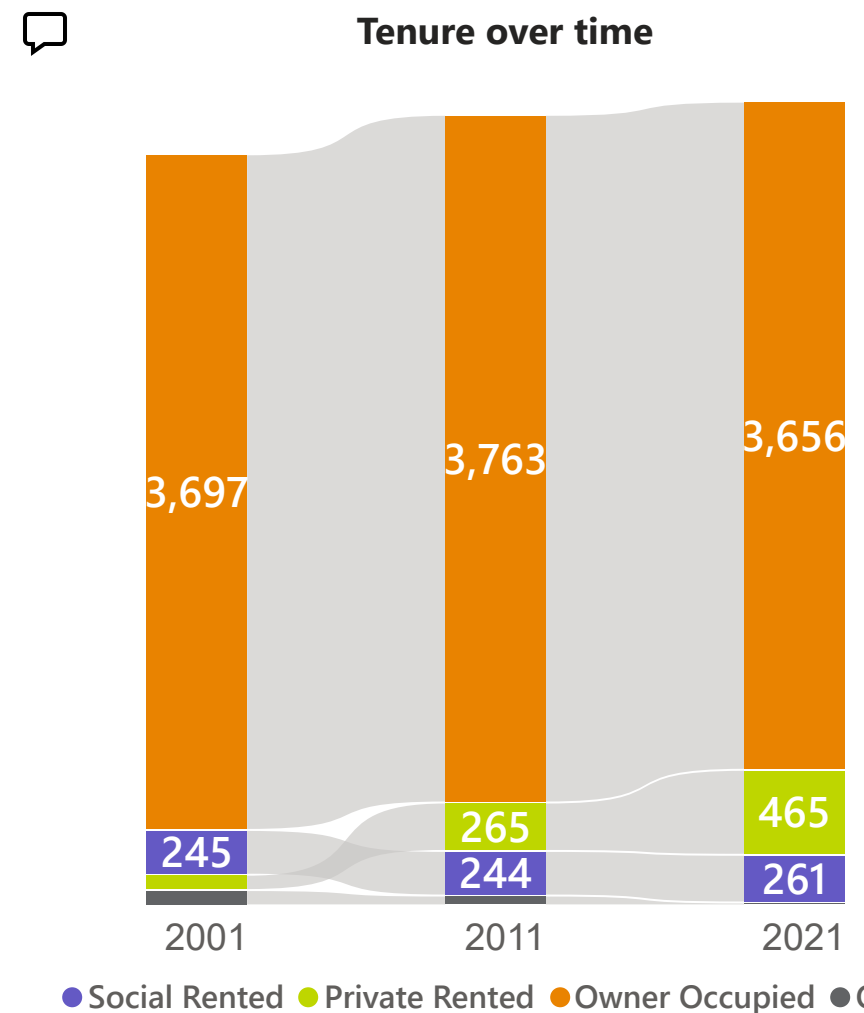
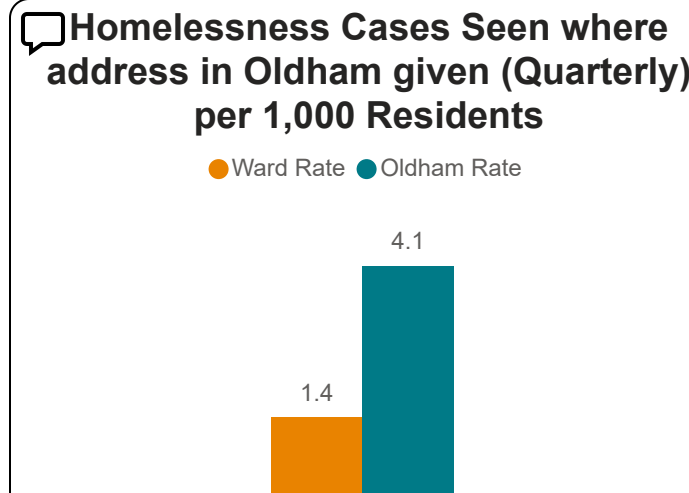
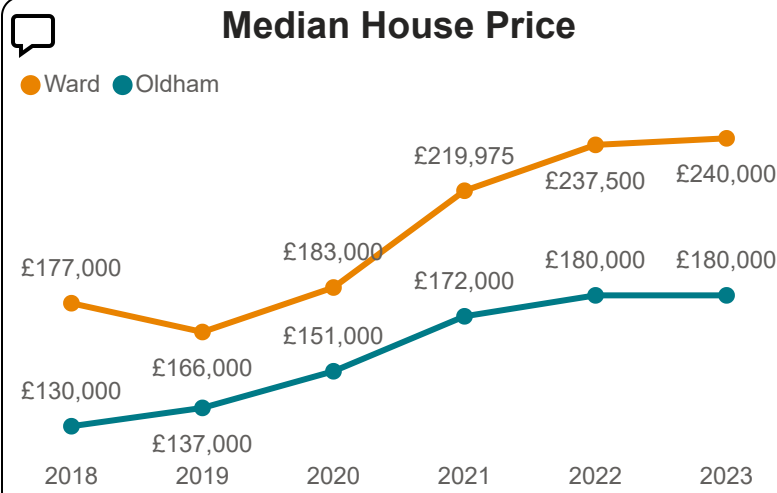
2%
Overcrowded Households %

15
Homelessness Cases Seen (Quarterly)

6%
Social Housing %

11%
Privately Rented %

83%
Owner Occupied %



Select Ward

Chadderton North

Ward Profiles: Community & Crime



100%

Registered to Vote

34%

Local Elections Turnout

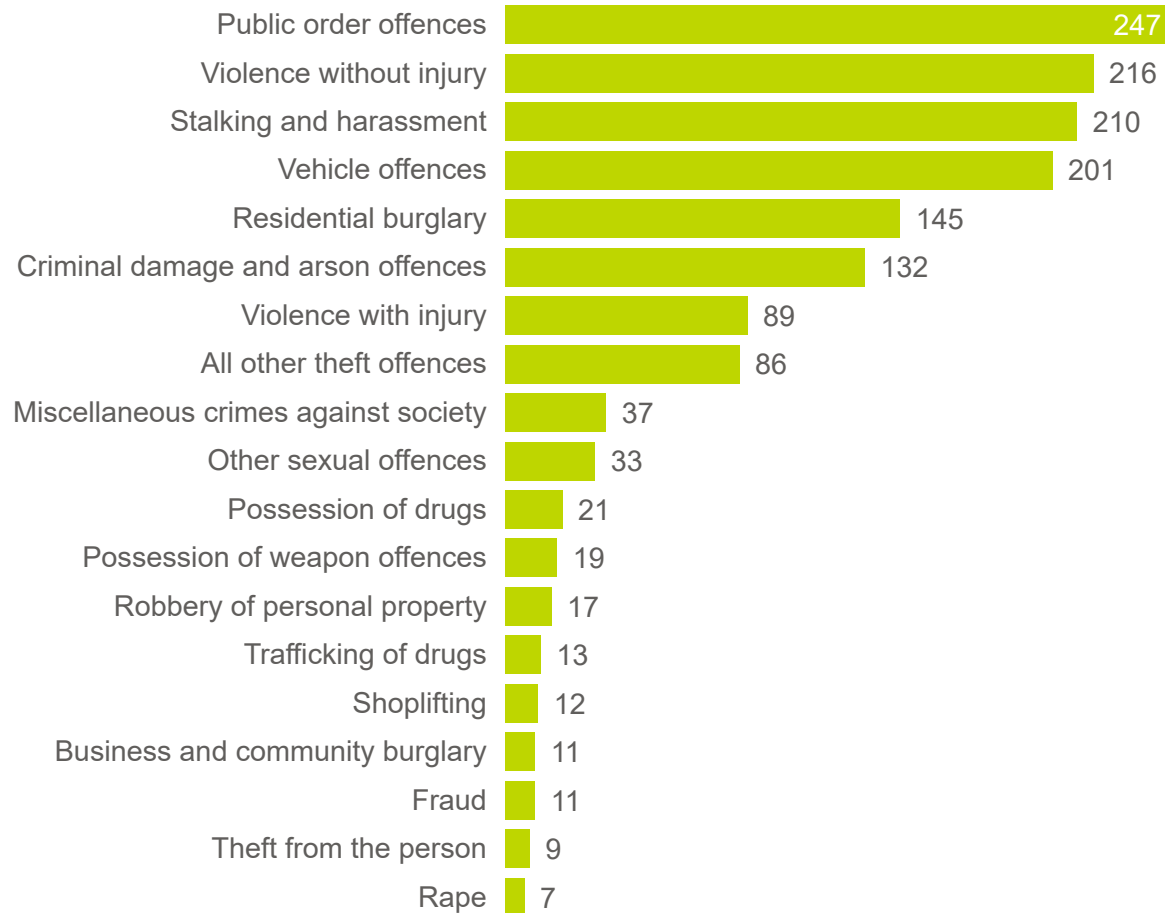
1,523

Total Reported Crimes 2021-2023

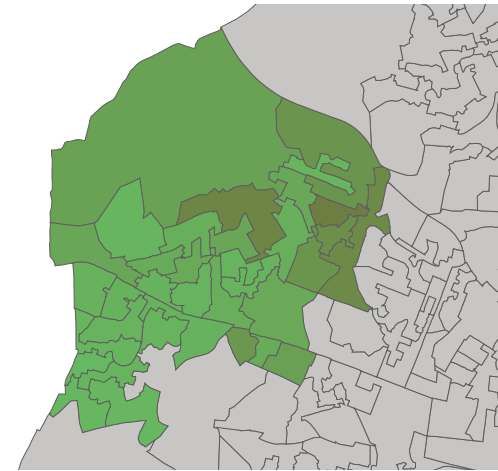
7%

Reported Crimes per year: % of population

Reported Crimes 2021-23 by Category



Reported Crime Rate



Crime Map Information

The map (and chart to the left) use data on all crimes recorded between 1st April 2021 and 31st March 2023. The areas of the map are coloured according to the crime rate per head of the population per year. Lower rates are green, middle rates are brown, and higher rates red. It is not possible to show background mapping at the moment, but hovering over an area gives the name of the neighbourhood.

Trust



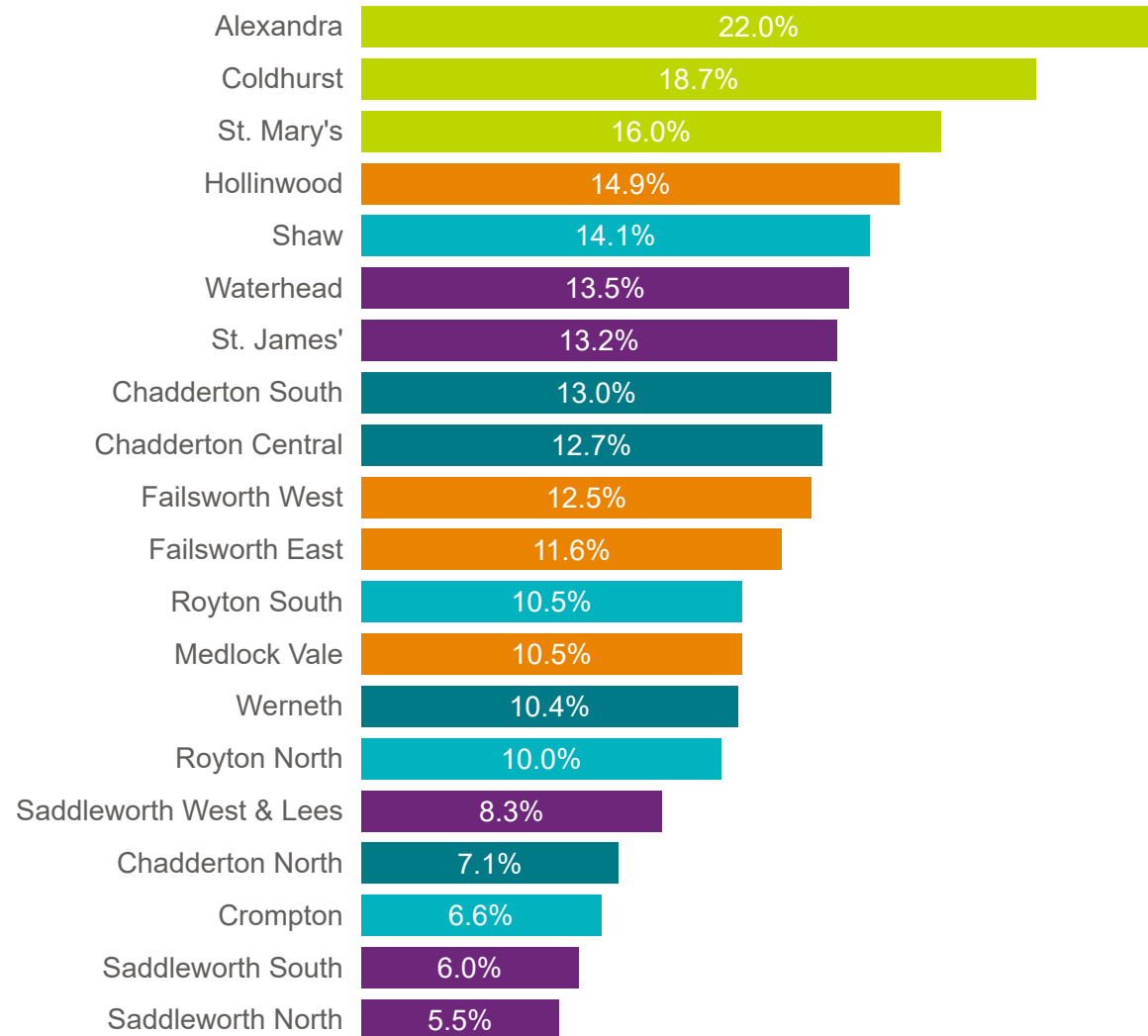
Trust Map Information

The map to the left shows data from [work by the 'Onward' organisation](#) that measures social trust. They surveyed residents, asking if others could be trusted. Where values are positive (coloured green), people tended to trust more. Negative values (red) are where people tend not to trust others. Grey areas are mainly or wholly in a different ward. The areas are Middle Super Output Areas (statistical areas)

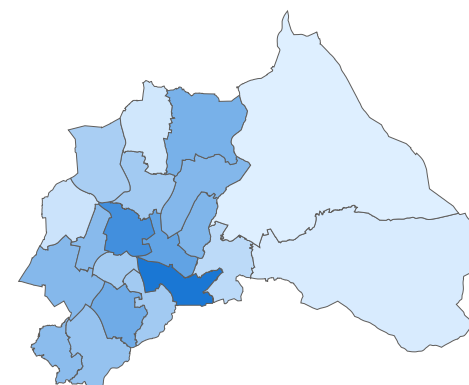
Ward Profiles: All Ward Comparisons

Reported Crime Rate by Ward and District

District ● Central ● East ● North ● South ● West



Reported Crime Rate	Good Level of Development	Overweight or Obese - Rece...	Owner Occupied Accommodation
Registered to Vote	GCSE - Attainment8	Overweight or Obese - Year 6	Social Rented Accommodation
Turnout Local Elections	GCSE - Progress8	Health "Good" or "Very Good"	Minority Ethnic Groups
Youth Unemployment...	Adults with No Qualifications	Overcrowded Accommodation	Median Age
Unemployment Rate	Number of Births	Median House Price	Change in Population Sin...
Median Income	Number of Deaths	Privately Rented Accommodation	NEET rate 16 & 17 year-olds



On this page you're selecting a **measure** rather than a ward.

Choose your measure from the list above, and both the map and the chart will show the value of all wards.

Darker colours on the map represent higher values of the measure.

Select Ward

Chadderton North



Ward Profiles: Summary



Lower Values



Chadderton North

Other Wards

Higher Values

Lower Values

Higher Values

Population change since 2011



Unemployment Rate



Percentage of residents from Minority Ethnic Groups, 2021



Homelessness Cases Seen Rate



Median Age



No Qualifications 2021



Number of Births Last Year



Average Progress 8 Score at GCSE



Overcrowded Households



Reported Crimes 2021-23 as a % of population



Median House Price



Local Elections Turnout %



% of Households in Privately Rented Accommodation, 2021



Year 6 Obesity %



Ward Profiles: Sources & Notes



Section	Measure	Data Date	Source Organisation	Source Dataset	Source URL
About the Ward	Current Councillors	May 2024	Oldham Council		
About the Ward	Introduction	2024	Oldham Council	Oldham Council Districts Team	
Population	% Female	2022	ONS	Small Area Mid-Year Estimates	https://www.ons.gov.uk/peoplepopulationandcommunity/populationandmigration/populationestimates/bulletins/uasmallareapopulationestimates/previousReleases
Population	Broad Age Bands	2022	ONS	Small Area Mid-Year Estimates	https://www.ons.gov.uk/peoplepopulationandcommunity/populationandmigration/populationestimates/bulletins/uasmallareapopulationestimates/previousReleases
Population	Change since 2011	2011-2022	ONS	Small Area Mid-Year Estimates	https://www.ons.gov.uk/peoplepopulationandcommunity/populationandmigration/populationestimates/bulletins/uasmallareapopulationestimates/previousReleases
Population	Median Age	2022	ONS	Small Area Mid-Year Estimates	https://www.ons.gov.uk/peoplepopulationandcommunity/populationandmigration/populationestimates/bulletins/uasmallareapopulationestimates/previousReleases
Population	Population	2022	ONS	Small Area Mid-Year Estimates	https://www.ons.gov.uk/peoplepopulationandcommunity/populationandmigration/populationestimates/bulletins/uasmallareapopulationestimates/previousReleases

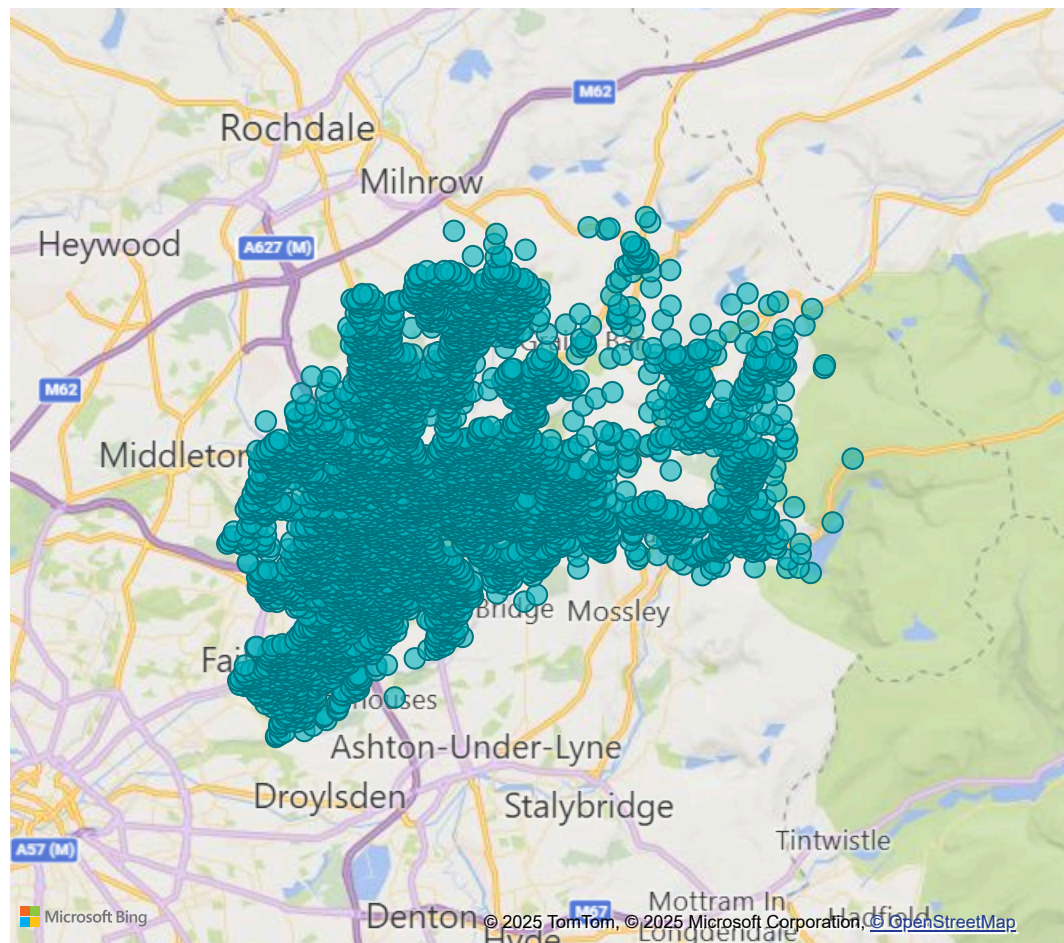
Ward Profile layout version: 2025 Version 1.2
Data Update: 21/01/2025
Published by Oldham Council, Contact: strategyandperformance@oldham.gov.uk.

Uses data aggregated to ward boundaries that came into force in May 2023. See the ['Boundaries' map](#) from our [web mapping service](#) for detail of the boundaries.

Ward Profiles: Postcode to Ward and Mapping

Enter full/part Postcode & click magnifying glass

Postcode Centroids Map



Postcode	Ward	District	OA2021	LSOA2021	MSOA2021	Current
M10 0HZ	Chadderton South	West	E00027075	E01005345	E02001125	False
M10 0JB	Chadderton South	West	E00027071	E01005345	E02001125	False
M10 0RX	Chadderton South	West	E00027077	E01005346	E02001125	False
M24 1DD	Chadderton South	West	E00026994	E01005330	E02001112	True
M24 1FD	Chadderton South	West	E00026994	E01005330	E02001112	False
M24 1GJ	Chadderton South	West	E00026994	E01005330	E02001112	False
M24 1GN	Chadderton South	West	E00026994	E01005330	E02001112	True
M24 1GQ	Chadderton North	West	E00026994	E01005330	E02001112	True
M24 1GR	Chadderton South	West	E00026994	E01005330	E02001112	True
M24 1GS	Chadderton South	West	E00026994	E01005330	E02001112	True
M24 1GW	Chadderton South	West	E00026994	E01005330	E02001112	True
M24 1GY	Chadderton South	West	E00026994	E01005330	E02001112	False
M24 1GZ	Chadderton South	West	E00026994	E01005330	E02001112	False
M24 1NN	Chadderton South	West	E00026994	E01005330	E02001112	True
M24 1QF	Chadderton South	West	E00026994	E01005330	E02001112	False
M24 1QG	Chadderton South	West	E00026994	E01005330	E02001112	True
M24 1QN	Chadderton South	West	E00026984	E01005330	E02001112	True
M24 1QP	Chadderton South	West	E00026994	E01005330	E02001112	True
M24 1QR	Chadderton South	West	E00026994	E01005330	E02001112	True
M24 1QS	Chadderton South	West	E00026984	E01005330	E02001112	True
M24 1QU	Chadderton North	West	E00026994	E01005330	E02001112	True
M24 1QW	Chadderton South	West	E00026994	E01005330	E02001112	True
M24 1RT	Chadderton South	West	E00026994	E01005330	E02001112	False
M24 1RU	Chadderton South	West	E00026994	E01005330	E02001112	True
M24 1RW	Chadderton South	West	E00026994	E01005330	E02001112	True
M24 1RX	Chadderton South	West	E00026994	E01005330	E02001112	True
M24 1RZ	Chadderton South	West	E00026994	E01005330	E02001112	False