

Select Ward

Chadderton Central



# Ward Profiles: About the Ward



## Chadderton Central Ward: Location



## Chadderton Central Ward: An Introduction

Chadderton Central Ward consists of various large communities including the Bare Trees Estate and more recently Mona Road Estate, Chadderton Fold and Busk.

The ward contains Chadderton precinct, a large Asda store, and a new Aldi on Lydia Becker Way, which is a new 160-home housing estate. Of these, 51 are classed as 'affordable' dwellings, split into a mix of shared ownership and affordable rent and managed by a social housing provider.

Chadderton Central has the lowest median household income of any ward in Oldham.

A new spine road has been created which now joins Broadway at Crossley Bridge. The main A669 runs through this area. Broadway is a main arterial road that runs into Manchester and is dual carriageway. The end of Broadway meets the main / start of the A627M access roundabout which leads onto the M60, Burnley lane, which is also a main side road which also leads onto this from Chadderton way. There are no train stations in this area, the nearest tram stop is at Westwood. Buses run down Middleton Rd and Broadway to Oldham, Manchester and Middleton.

Some of the community organisations working in the area are; Crossley Community Centre, Fernhurst Allotments, Yuvanis Foundation, and SAWN (Support and Action for Women's Network), which supports Black African women in the community to help them thrive and become independent and confident individuals.

Green spaces include Crossley Playing Fields, Lydia Becker way linear path, Fitton Park, Door Step Green off Cedar Crescent, and Chadderton FC, Andrew St.

## Current Councillors

Name	Political party
Mohon Ali	Labour
Mohammed Nazrul Islam	Labour
Elaine Taylor	Labour

Select Ward

Chadderton Central



# Ward Profiles: Population



11,970

Total Population



+1,841

Change Since 2011



51.2%

% Female



34.6

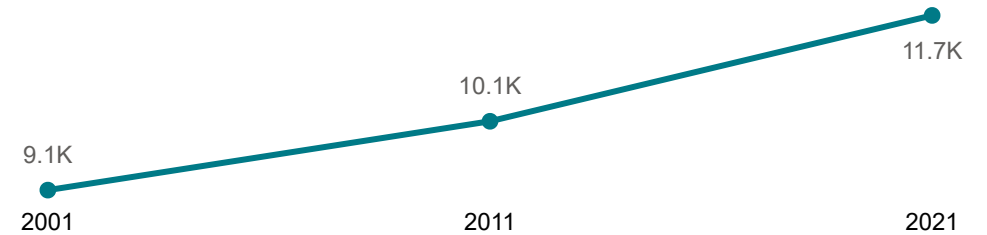
Median age



## Age Structure



## Population by Year



## Broad Age Bands

Broad Age Band ● Aged 0 to 15 ● Aged 16 to 64 ● Aged 65+

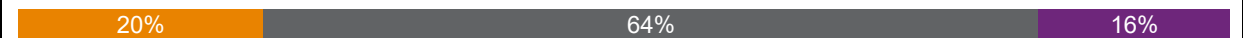
### Ward



### Oldham



### Greater Manchester



Select Ward

Chadderton Central

# Ward Profiles: Ethnicity



49%

White British 2021

51%

Minority Ethnic Groups 2021

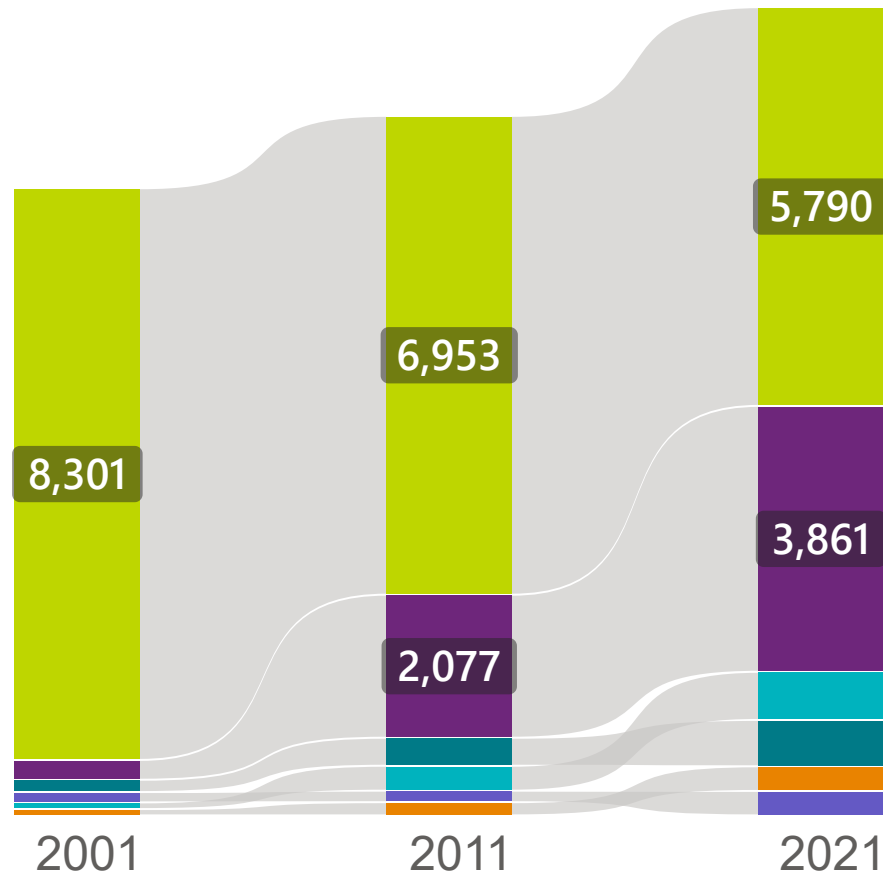
26%

White British School Age 2024

74%

Minority Ethnic Groups School Age 2024

Larger Groups by Year



White: Other White: British Pakistani Other Black Bangladeshi

Large Ethnic Groups: Ward

Group Bangladeshi Black Other Pakistani White: British White: Other



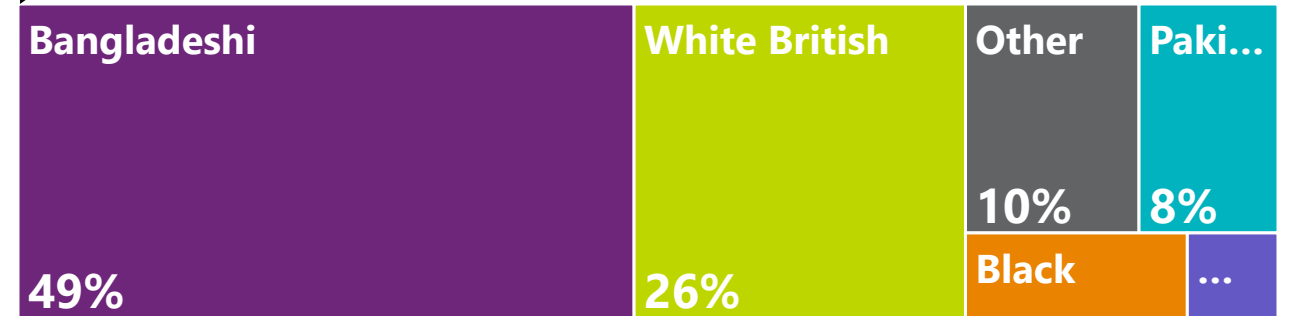
Oldham



Greater Manchester



Larger Groups - School Age



Group Bangladeshi White British Other Pakistani Black White Other

Select Ward

Chadderton Central



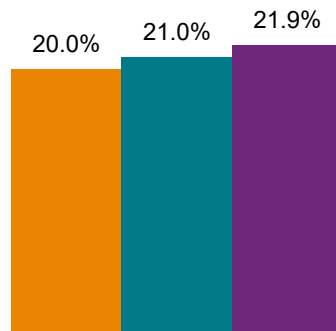
# Ward Profiles: Health

11

Reception Obesity ward rank (out of 20)

## Reception Overweight/obesity

Ward Oldham England

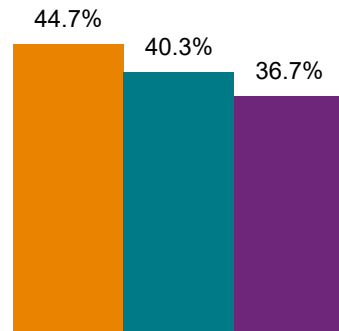


3

Year 6 Obesity ward rank (out of 20)

## Year 6 Overweight/obesity

Ward Oldham England

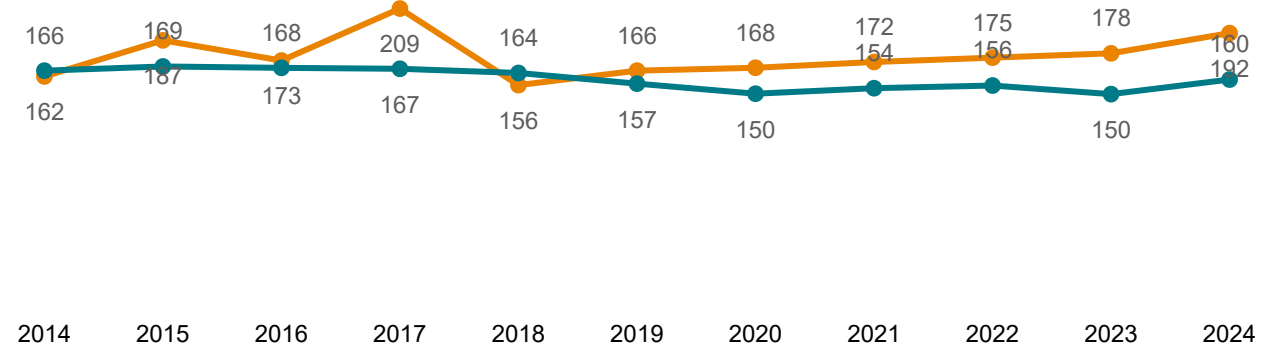


192

Number of births last year

## Number of Births by Year

Number of Births Oldham Average

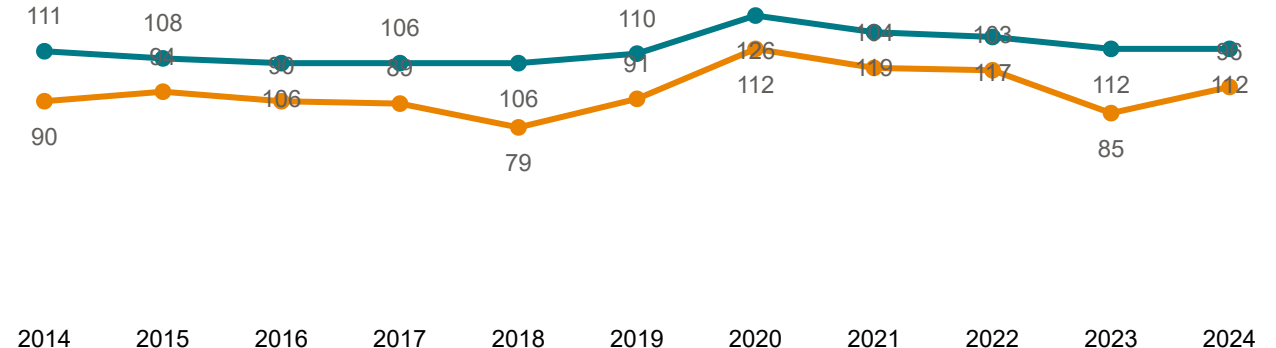


96

Number of deaths last year

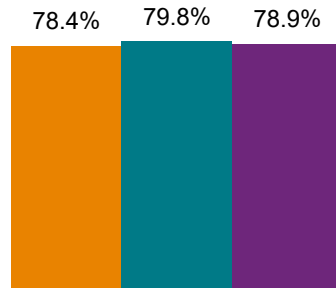
## Number of Deaths by Year

Ward Oldham Average



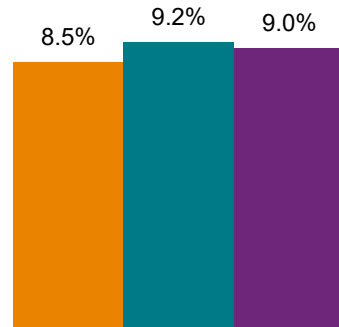
## General Health 'Very Good' or 'Good'

Ward Oldham England



## Residents providing unpaid care

Ward Oldham England



Select Ward

Chadderton Central



# Ward Profiles: Education



55%

Good Level of Development %

41

Attainment 8 Average Score GCSE

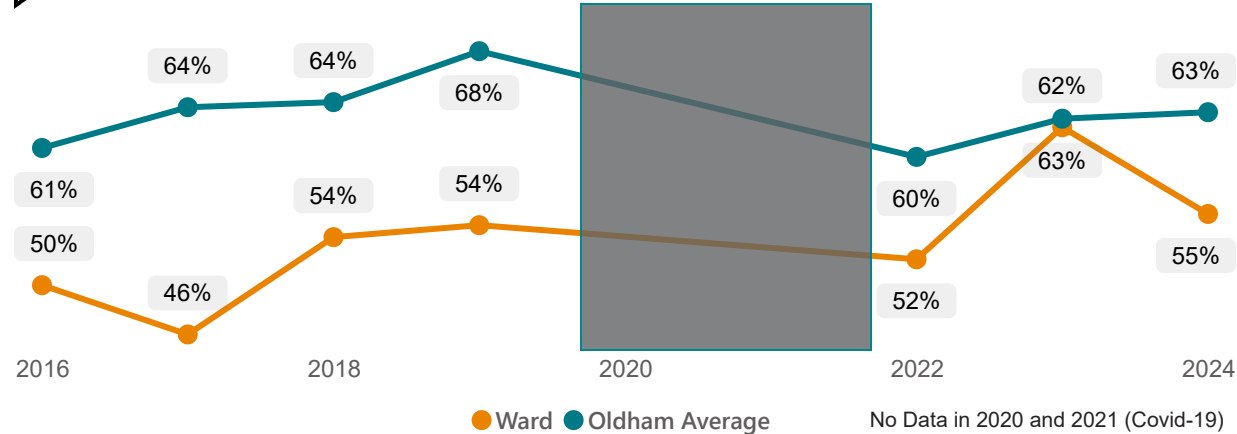
-0.21

Progress 8 Average Score GCSE

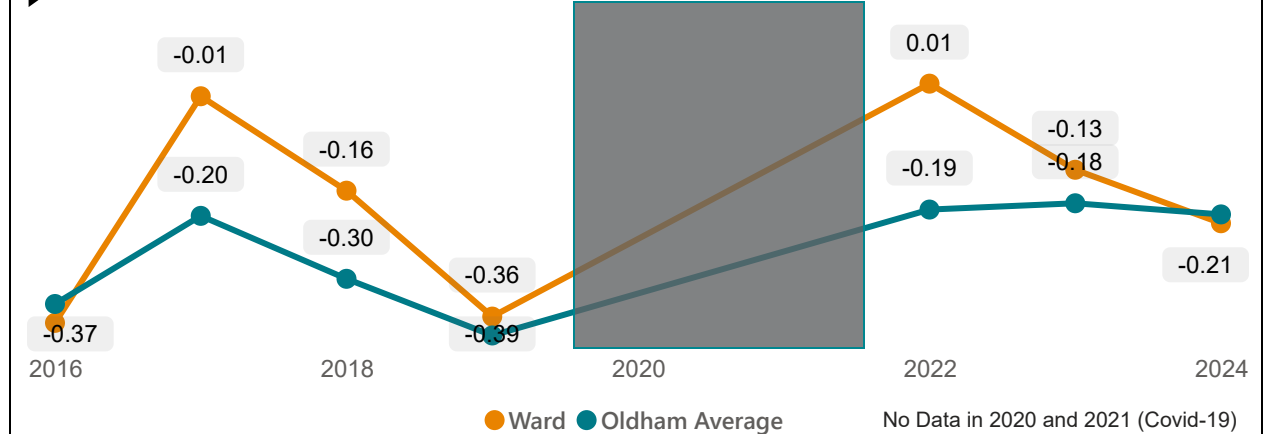
30%

No Qualifications (Aged 16+)

## % Achieving Good Level of Development (end of reception)



## Progress 8 Average Score



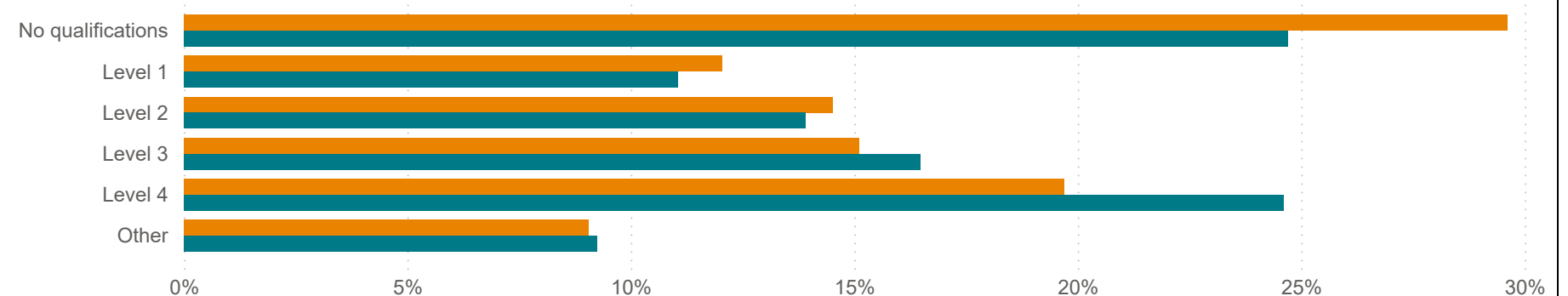
## Attainment 8 Average Score

Ward Average Oldham Average



## Highest Level of Qualification 2021

Ward Oldham Average



Select Ward

Chadderton Central

# Ward Profiles: Economy



11.3%

16-64 Unemployment Rate

10.4%

18-24 Unemployment Rate

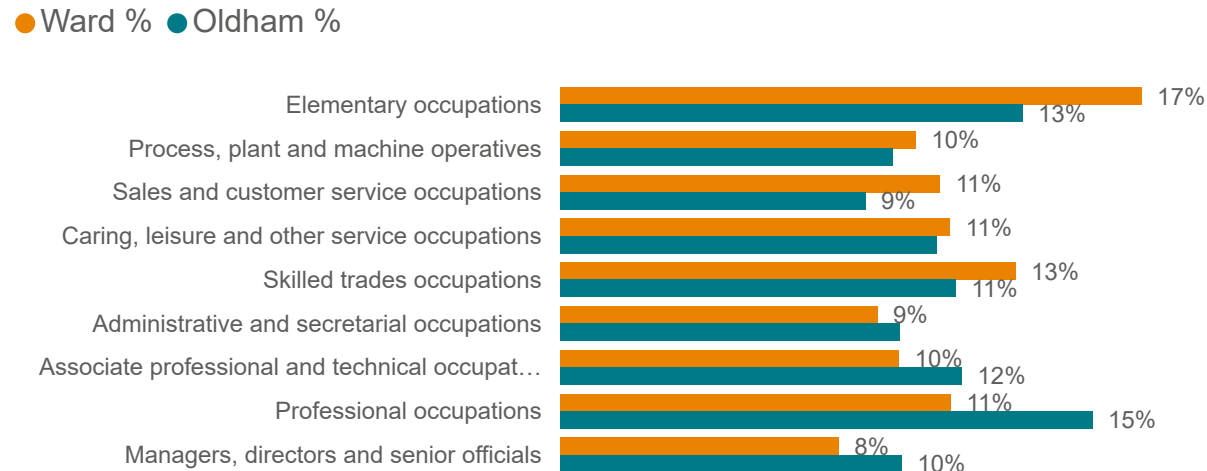
1.9%

NEET Rate 16 & 17 Year-Olds

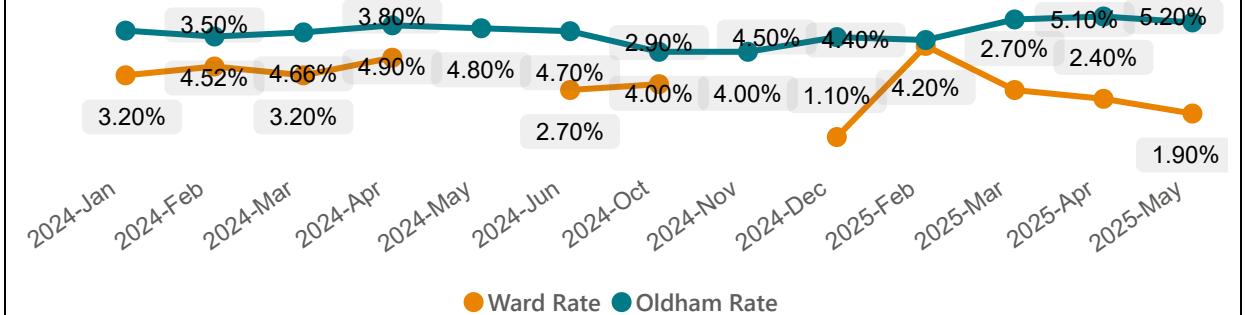
£29,507

Median Equivalised Household Income

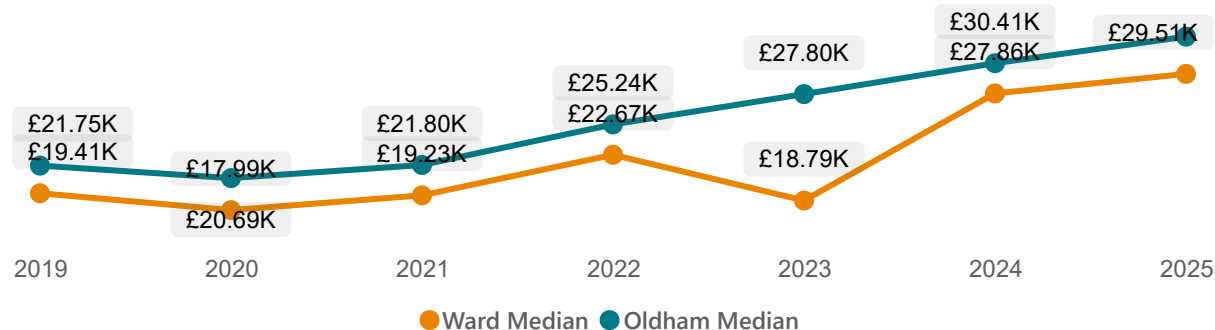
## Occupation 2021



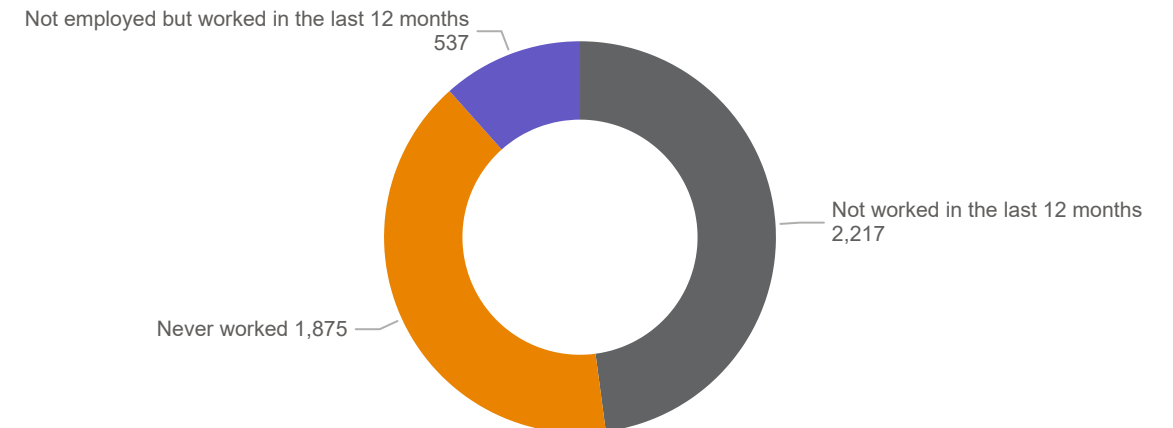
## NEET Rate 16 & 17 Year-olds



## Median Equivalised Household Income



## Unemployment History of those not employed - Census 2021



Select Ward

Chadderton Central



# Ward Profiles: Housing



£158,998  
Median House Price

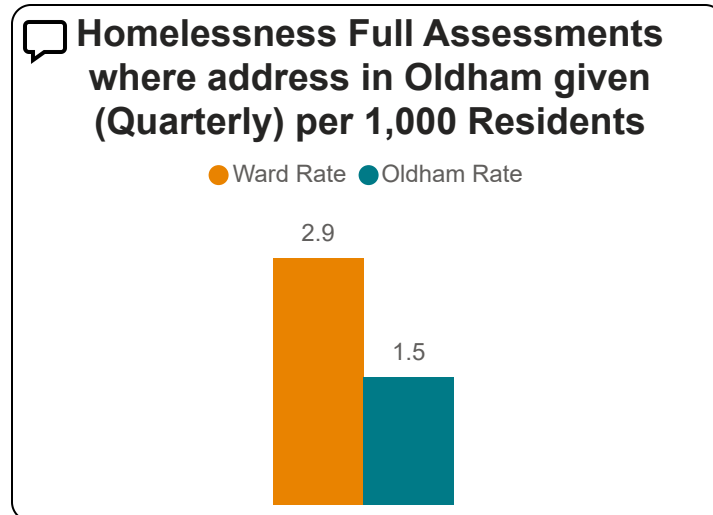
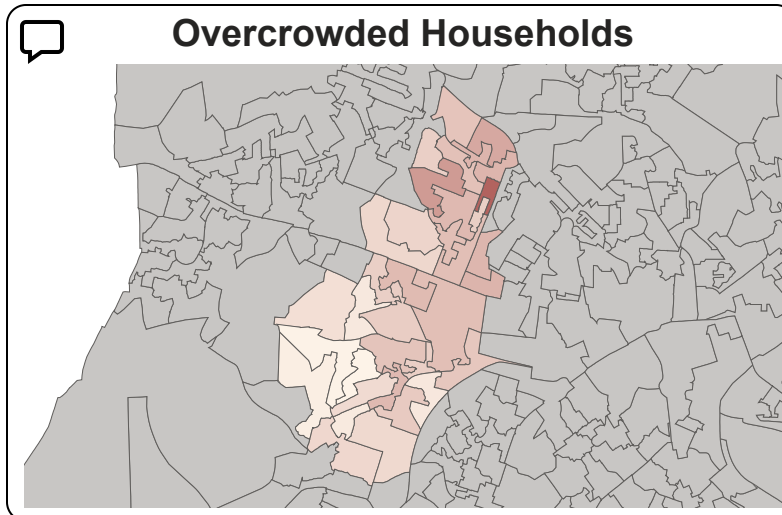
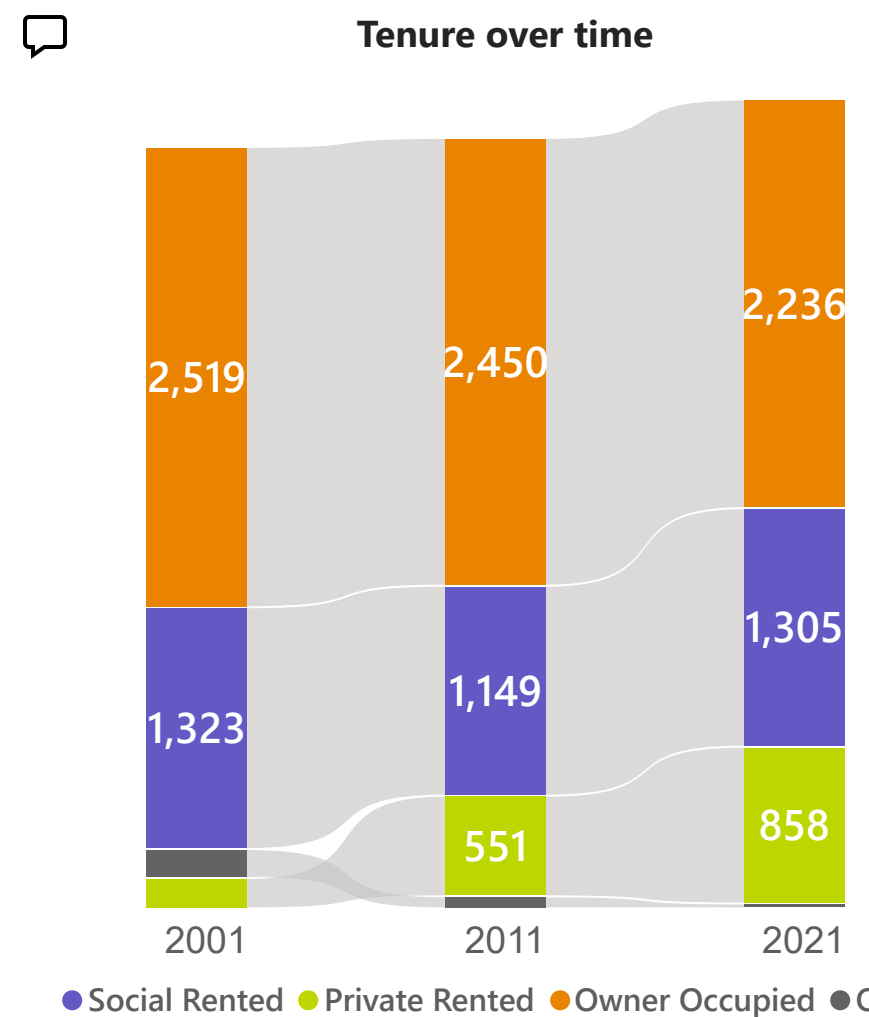
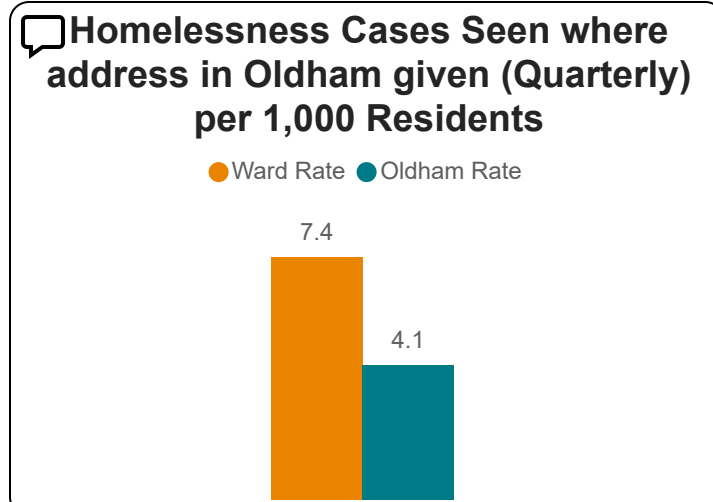
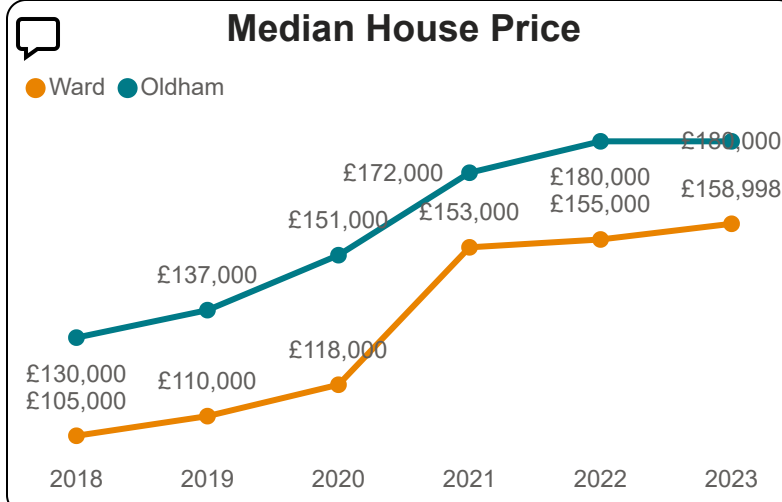
10%  
Overcrowded Households %

88  
Homelessness Cases Seen (Quarterly)

30%  
Social Housing %

19%  
Privately Rented %

51%  
Owner Occupied %



Select Ward

Chadderton Central

# Ward Profiles: Community & Crime



93%

Registered to Vote

36%

Local Elections Turnout

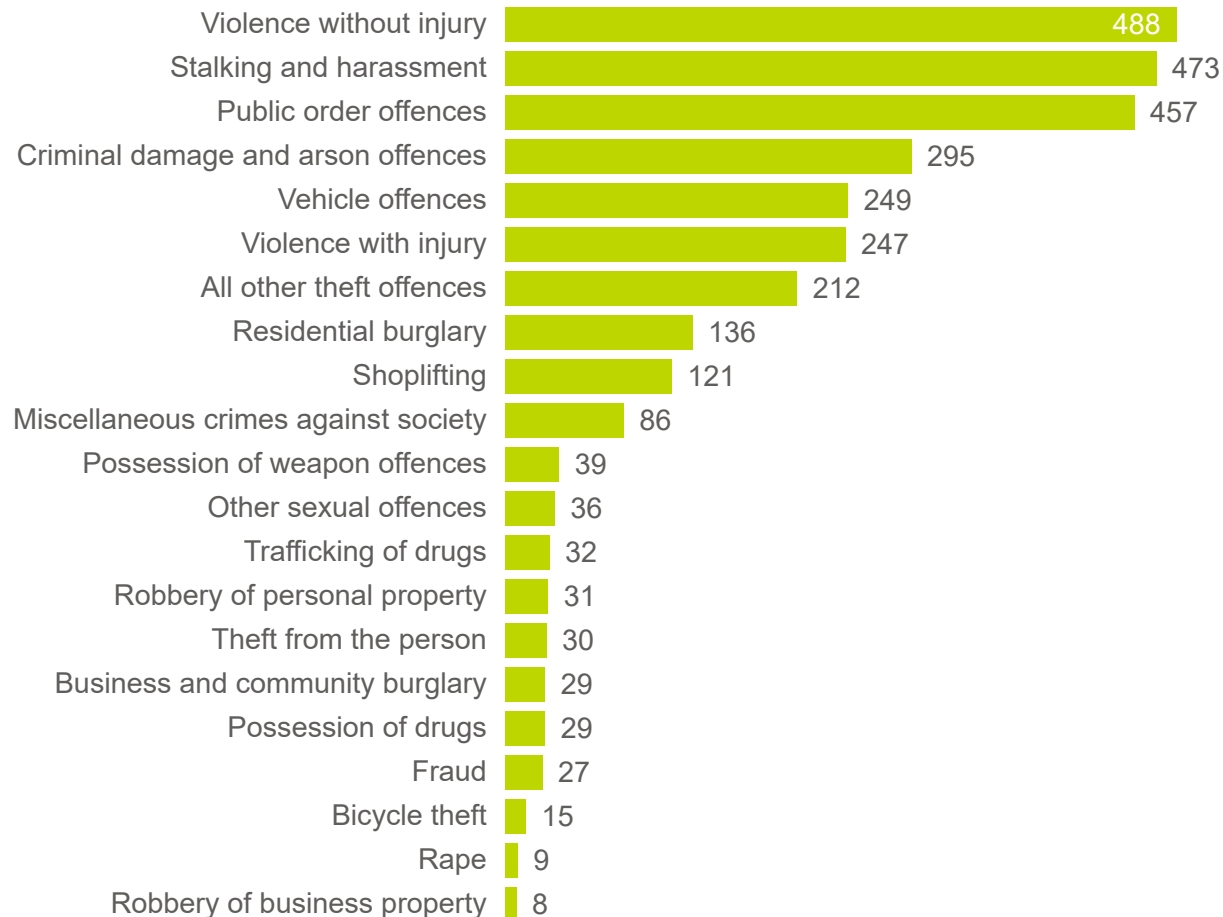
3,052

Total Reported Crimes 2021-2023

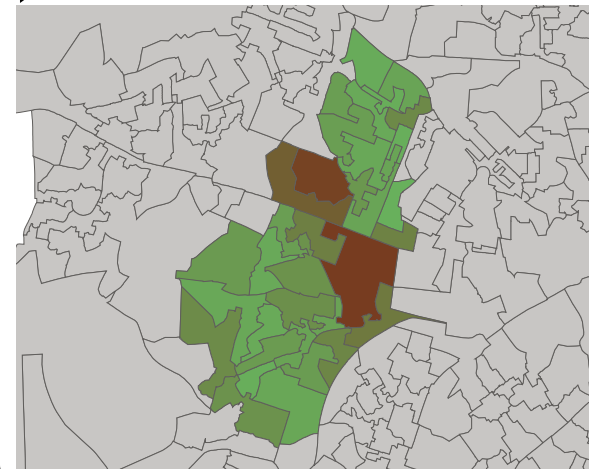
13%

Reported Crimes per year: % of population

## Reported Crimes 2021-23 by Category



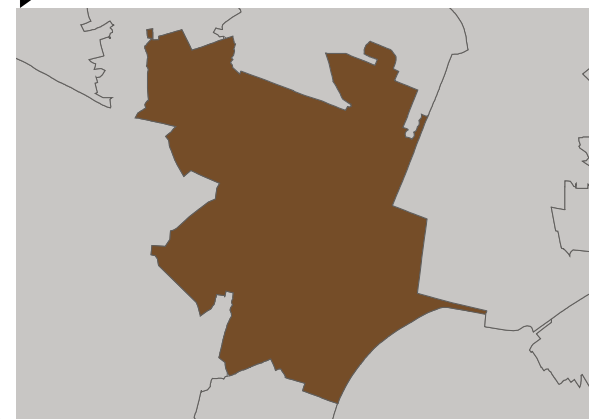
## Reported Crime Rate



## Crime Map Information

The map (and chart to the left) use data on all crimes recorded between 1st April 2021 and 31st March 2023. The areas of the map are coloured according to the crime rate per head of the population per year. Lower rates are green, middle rates are brown, and higher rates red. It is not possible to show background mapping at the moment, but hovering over an area gives the name of the neighbourhood.

## Trust



## Trust Map Information

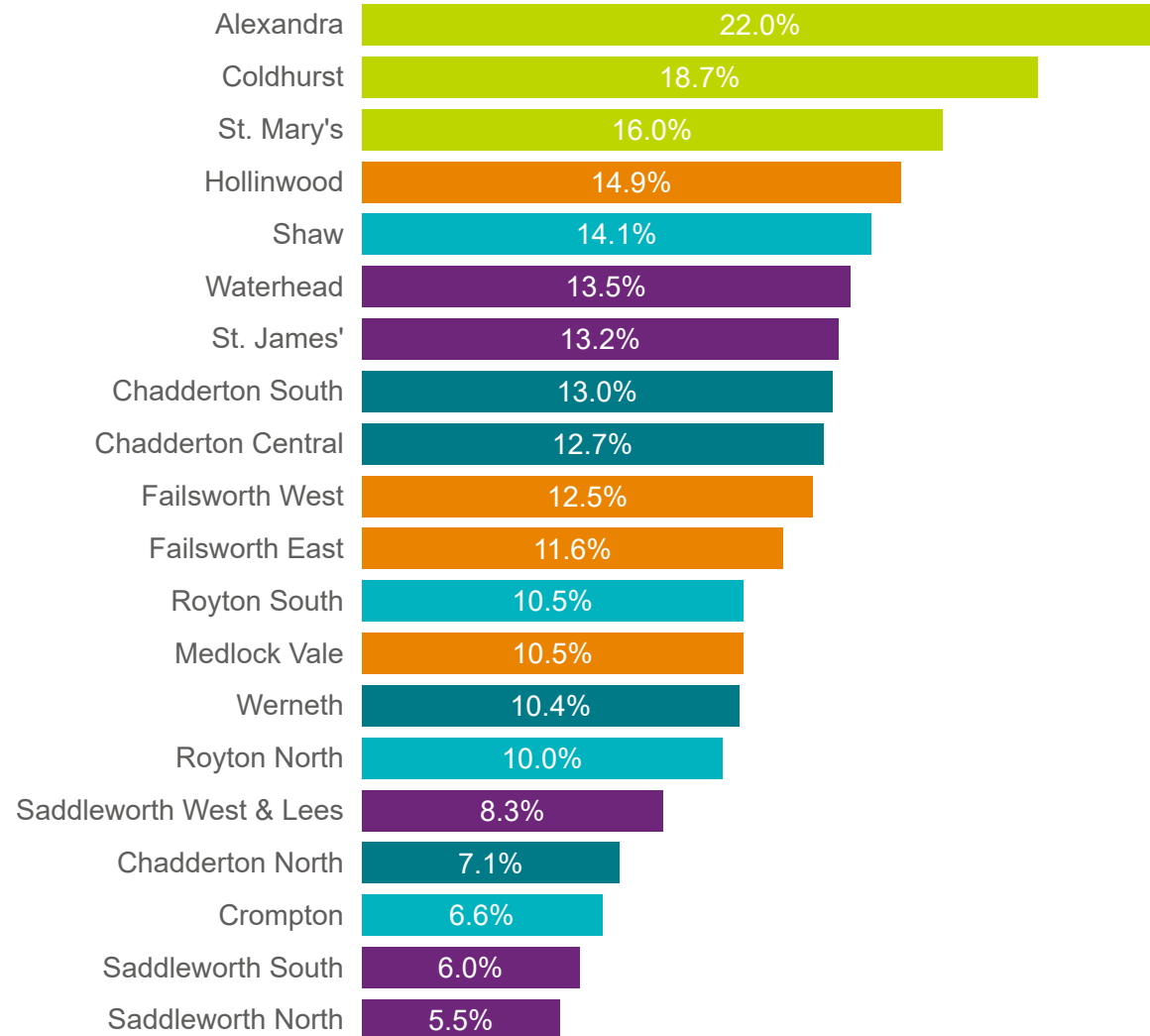
The map to the left shows data from [work by the 'Onward' organisation](#) that measures social trust. They surveyed residents, asking if others could be trusted. Where values are positive (coloured green), people tended to trust more. Negative values (red) are where people tend not to trust others. Grey areas are mainly or wholly in a different ward. The areas are Middle Super Output Areas (statistical areas)



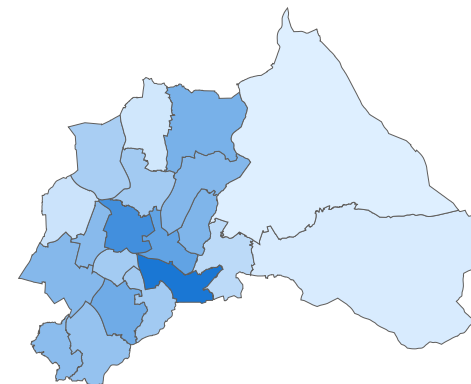
# Ward Profiles: All Ward Comparisons

## Reported Crime Rate by Ward and District

**District** ● Central ● East ● North ● South ● West



Reported Crime Rate	Good Level of Development	Overweight or Obese - Rece...	Owner Occupied Accommodation
Registered to Vote	GCSE - Attainment8	Overweight or Obese - Year 6	Social Rented Accommodation
Turnout Local Elections	GCSE - Progress8	Health "Good" or "Very Good"	Minority Ethnic Groups
Youth Unemployment...	Adults with No Qualifications	Overcrowded Accommodation	Median Age
Unemployment Rate	Number of Births	Median House Price	Change in Population Sin...
Median Income	Number of Deaths	Privately Rented Accommodation	NEET rate 16 & 17 year-olds



On this page you're selecting a **measure** rather than a ward.

Choose your measure from the list above, and both the map and the chart will show the value of all wards.

Darker colours on the map represent higher values of the measure.

Select Ward

Chadderton Central



# Ward Profiles: Summary



Lower Values



Chadderton Central



Other Wards

Higher Values

Lower Values

Higher Values



Population change since 2011



Percentage of residents from Minority Ethnic Groups, 2021



Median Age



Number of Births Last Year



Overcrowded Households



Median House Price



% of Households in Privately Rented Accommodation, 2021



Unemployment Rate



Homelessness Cases Seen Rate



No Qualifications 2021



Average Progress 8 Score at GCSE



Reported Crimes 2021-23 as a % of population



Local Elections Turnout %



Year 6 Obesity %



# Ward Profiles: Sources & Notes



Section	Measure	Data Date	Source Organisation	Source Dataset	Source URL
About the Ward	Current Councillors	May 2024	Oldham Council		
About the Ward	Introduction	2024	Oldham Council	Oldham Council Districts Team	
Population	% Female	2022	ONS	Small Area Mid-Year Estimates	<a href="https://www.ons.gov.uk/peoplepopulationandcommunity/populationandmigration/populationestimates/bulletins/uasmallareapopulationestimates/previousReleases">https://www.ons.gov.uk/peoplepopulationandcommunity/populationandmigration/populationestimates/bulletins/uasmallareapopulationestimates/previousReleases</a>
Population	Broad Age Bands	2022	ONS	Small Area Mid-Year Estimates	<a href="https://www.ons.gov.uk/peoplepopulationandcommunity/populationandmigration/populationestimates/bulletins/uasmallareapopulationestimates/previousReleases">https://www.ons.gov.uk/peoplepopulationandcommunity/populationandmigration/populationestimates/bulletins/uasmallareapopulationestimates/previousReleases</a>
Population	Change since 2011	2011-2022	ONS	Small Area Mid-Year Estimates	<a href="https://www.ons.gov.uk/peoplepopulationandcommunity/populationandmigration/populationestimates/bulletins/uasmallareapopulationestimates/previousReleases">https://www.ons.gov.uk/peoplepopulationandcommunity/populationandmigration/populationestimates/bulletins/uasmallareapopulationestimates/previousReleases</a>
Population	Median Age	2022	ONS	Small Area Mid-Year Estimates	<a href="https://www.ons.gov.uk/peoplepopulationandcommunity/populationandmigration/populationestimates/bulletins/uasmallareapopulationestimates/previousReleases">https://www.ons.gov.uk/peoplepopulationandcommunity/populationandmigration/populationestimates/bulletins/uasmallareapopulationestimates/previousReleases</a>
Population	Population	2022	ONS	Small Area Mid-Year Estimates	<a href="https://www.ons.gov.uk/peoplepopulationandcommunity/populationandmigration/populationestimates/bulletins/uasmallareapopulationestimates/previousReleases">https://www.ons.gov.uk/peoplepopulationandcommunity/populationandmigration/populationestimates/bulletins/uasmallareapopulationestimates/previousReleases</a>

Ward Profile layout version: 2025 Version 1.2  
Data Update: 21/01/2025  
Published by Oldham Council, Contact: [strategyandperformance@oldham.gov.uk](mailto:strategyandperformance@oldham.gov.uk).

Uses data aggregated to ward boundaries that came into force in May 2023. See the ['Boundaries' map](#) from our [web mapping service](#) for detail of the boundaries.

# Ward Profiles: Postcode to Ward and Mapping

Enter full/part Postcode & click magnifying glass

## Postcode Centroids Map

Postcode	Ward	District	OA2021	LSOA2021	MSOA2021	Current
M10 0HZ	Chadderton South	West	E00027075	E01005345	E02001125	False
M10 0JB	Chadderton South	West	E00027071	E01005345	E02001125	False
M10 0RX	Chadderton South	West	E00027077	E01005346	E02001125	False
M24 1DD	Chadderton South	West	E00026994	E01005330	E02001112	True
M24 1FD	Chadderton South	West	E00026994	E01005330	E02001112	False
M24 1GJ	Chadderton South	West	E00026994	E01005330	E02001112	False
M24 1GN	Chadderton South	West	E00026994	E01005330	E02001112	True
M24 1GQ	Chadderton North	West	E00026994	E01005330	E02001112	True
M24 1GR	Chadderton South	West	E00026994	E01005330	E02001112	True
M24 1GS	Chadderton South	West	E00026994	E01005330	E02001112	True
M24 1GW	Chadderton South	West	E00026994	E01005330	E02001112	True
M24 1GY	Chadderton South	West	E00026994	E01005330	E02001112	False
M24 1GZ	Chadderton South	West	E00026994	E01005330	E02001112	False
M24 1NN	Chadderton South	West	E00026994	E01005330	E02001112	True
M24 1QF	Chadderton South	West	E00026994	E01005330	E02001112	False
M24 1QG	Chadderton South	West	E00026994	E01005330	E02001112	True
M24 1QN	Chadderton South	West	E00026984	E01005330	E02001112	True
M24 1QP	Chadderton South	West	E00026994	E01005330	E02001112	True
M24 1QR	Chadderton South	West	E00026994	E01005330	E02001112	True
M24 1QS	Chadderton South	West	E00026984	E01005330	E02001112	True
M24 1QU	Chadderton North	West	E00026994	E01005330	E02001112	True
M24 1QW	Chadderton South	West	E00026994	E01005330	E02001112	True
M24 1RT	Chadderton South	West	E00026994	E01005330	E02001112	False
M24 1RU	Chadderton South	West	E00026994	E01005330	E02001112	True
M24 1RW	Chadderton South	West	E00026994	E01005330	E02001112	True
M24 1RX	Chadderton South	West	E00026994	E01005330	E02001112	True
M24 1P7	Chadderton South	West	E00026994	E01005330	E02001112	False